PP APPROVAL RECORD

Planning Permission

Survey 64/25 and 1 more

Nochikulam

Tirunelveli district, Tamil Nadu

APPROVAL TYPE
Building Plan

ISSUING AUTHORITY
Rural Panchayat

The approval as the planning authority issued it, reproduced in full behind this page.

An approval speaks to what was sanctioned, not to what was built. Completion is a separate record.

Verified RealEstate™

3/350/2 Mettukuppam,
OMR Thoraipakkam,
Chennai 600 097, India

hello@verified.realestate

+91 9996 12 9996

verified.realestate

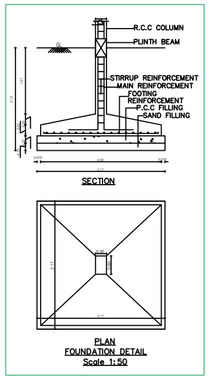

SECTION

PLAN
FOUNDATION DETAIL
Scale 1:50

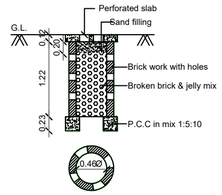

PERCOLATION PIT FOR 30 Sq. m.

(Scale:- 1:50)

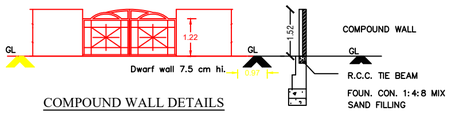

COMPOUND WALL DETAILS

SECTION

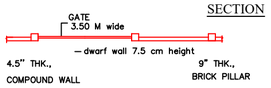

COMPOUND WALL PLAN

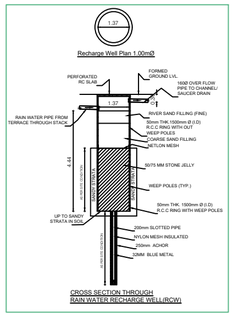

CROSS SECTION THROUGH
RAIN WATER RECHARGE WELL(RCW)

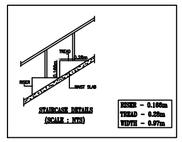

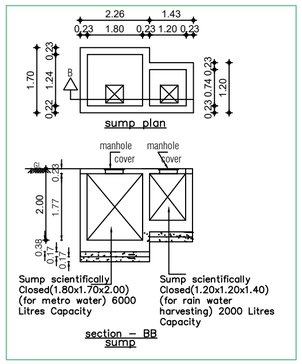

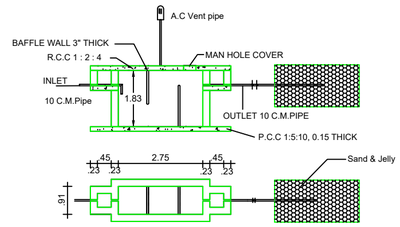

SEPTIC TANK AND TRENCH

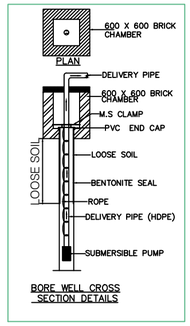

BORE WELL CROSS SECTION DETAILS

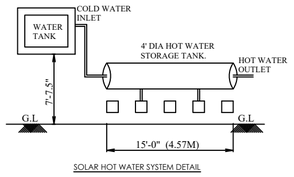

SOLAR HOT WATER SYSTEM DETAIL



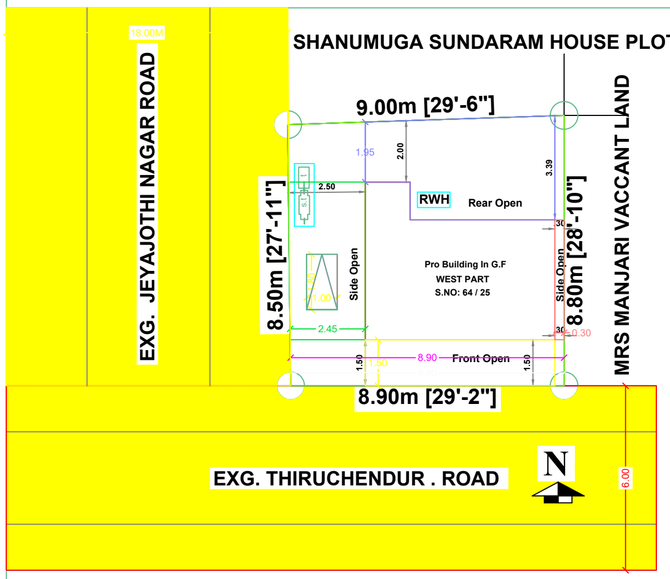

SITE PLAN

(SCALE 1:100)

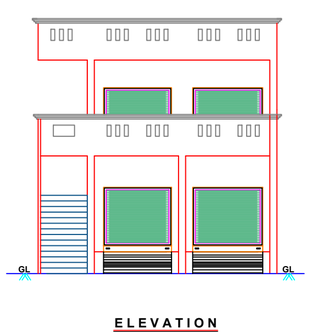

ELEVATION

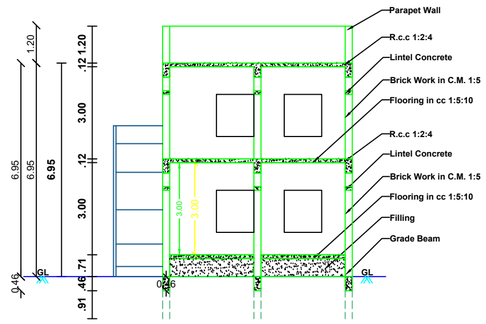

SECTION ON 'AA'

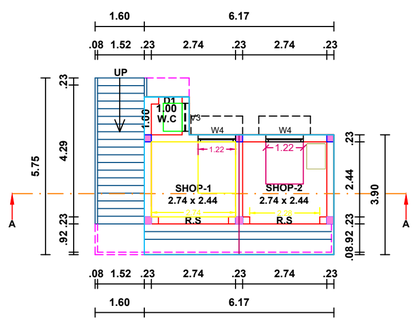

GROUND FLOOR PLAN

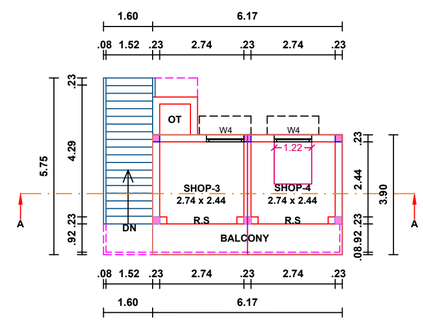

FIRST FLOOR PLAN

OFFICE USE

PLAN SHOWING THE PROPOSED CONSTRUCTION OF GROUND FLOOR & FIRST FLOOR DWELLING UNITS OF SHOP BUILDING IN NATTHAM SURVEY.NO : 64 /25, WEST PART, PARPAKULAM VILLAGE, NOTCHIKULAM PANCHAYAT, PALAYAMKOTTAI PANCHAYAT UNION, PALAYAMKOTTAI TALUK, TIRUNELVELI DISTRICT.

NAME OF THE OWNER: Mr. S. PRABHAKAR

ALL DIMENSIONS ARE IN METRE, SCALE 1:100

JOINERY DETAILS

R.S	Main Door	2.89 x 2.10
D1	Door	0.76 x 2.10
W3	Window	0.91 x 1.22
W4	Window	1.22 x 1.37
V3	Ventilator	0.91 x 0.61

Note:-

- Waste Water Used to Garden
- Chimney Provided in Kitchen
- Percolation pit to be provided
- 'U' traps provided in septictank to prevent curb breeding of mosquitoes As per G.O (M.S) No : 341 - dated 03.11.2004

Legend :-

- Pro.Site Boundary
- Exg. Building
- Pro.Building
- Exg. Road

AREA DETAILS

REF.	DESCRIPTION	SQ.M	SQ.FT.
	SITE AREA (As per Document)	76.00	818.00
	PRO.BUILDING AREA IN G.F	25.86	278.00
	SHOP - 1 - AREA : 13.83		
	SHOP - 2 - AREA : 12.03		
	PRO.BUILDING AREA IN F.F	24.06	259.00
	SHOP - 3 - AREA : 12.03		
	SHOP - 2 - AREA : 12.03		
	OPEN AREA	50.14	540.00
	EXG. ROAD		
	TOTAL PRO.BUILD AREA IN G.F & F.F	49.92	537.00

Floor Area Ratio

$$= \frac{\text{G.F + F.F}}{\text{Site Area}}$$

$$= \frac{49.92}{76.00} = 0.657 < 2.00$$

PLOT COVERAGE : 34.03 %

FLOOR SPACE INDEX : 0.657

T.N COMBINED DEVELOPMENT & BUILDING RULES -2019(Pro)

Description	Required	Available	OK
Front Setback	1.50m	1.50m	OK
Side Setback 1 (West)	1.00m	2.45m	OK
Side Setback2 (North)	1.00m	1.95m	OK
Rear Setback	NILL	0.30m	OK
Parking	1TW Parking	1TW Parking	OK
FSI	2.00	0.657	OK

Parking Calculation :-

Up to 25 Sq.m Floor Area	=	Nil
Above 25-50 Sq.m Floor Area	=	1 Two Wheeler
Above 50-75 Sq.m Floor Area	=	1 Car Space
For Every 2 Dwelling Unit And For Every Dwelling Unit		1 Two Wheeler
150 Sq.m Floor Area	=	1 Car Space
Required Area	=	49.92 Sq.m
Required Parking	=	1 Two Wheeler Parking
Available Parking	=	1 Two Wheeler Parking

(Mr. S. PRABHAKAR)

APPLICANT

Er. P. PERUMAL
Registered Engineer Grade III
Reg.No: 146/LS/2026/00001
PPR BUILDERS
Mobile : 78 67 97 70 05.

REGISTERED ENGINEER (PLAN ONLY)

THE LANDLENS SUITE

Eight ways to know a piece of land before you pay for it.

This report covers one part of the picture. These cover the rest, drawn from the same government records, for any property in Tamil Nadu.

LandLens One
Ask anything about a property and get an answer grounded in live government records, with the sources shown.
/landlens/one

Verify My Land
Every record check run on one property and returned as a single report.
/landlens/verify-my-land

Legal Opinion
An advocate's written opinion on the title, built on the records we pull for it.
/landlens

One Map
Every layer on one map: the parcel, its boundary, zoning, water bodies and what sits around it.
/landlens/one/map

PriceMap
What land actually changed hands for around this plot, taken from the registered deeds.
/landlens/pricemap

Build Scope
What you are allowed to build here: floor space, height, coverage and setbacks.
/landlens/build-scope

Property Tracker
Watch a property and hear about it when something new is registered against it.
/landlens/property-tracker

Deal Room
Run the transaction in one place: documents, stamping, signatures and the parties.
/landlens/deal-room

FREE TOOLS · NO ACCOUNT NEEDED

Twenty-four checks you can run yourself, at no cost.

Records and verification

The registers themselves, read for you.

- Encumbrance Certificate
- Patta and Chitta
- Field Measurement Sketch
- EC Analyzer
- Bank charge check
- Court case search
- Seller background check
- Approval check by survey

Value and duty

What it is worth and what it costs to register.

- Guideline value by street
- Guideline value by survey
- Stamp duty and registration fees
- Capital gains
- Floor space index
- Area unit converter

Zoning and land use

What the plan says can happen on this land.

- Land use zone finder
- CMDA land use check
- Coastal regulation zone
- Master plan check
- Water bodies finder
- Airport height clearance

Registers and directories

Who holds it, and which office keeps the record.

- Find your registering office
- Temple property check
- Waqf property check
- RERA register

Every free tool
/tools

Services we run for you
/services

The LandLens suite
/landlens/one

Verified RealEstate™

Every claim in this document traces back to a government record.

- Legal opinions, due diligence and title verification
- Building plan, layout and sub-division approvals
- Completion and occupancy certificates, regularisation
- Escrow, negotiation and NRI property management
- Land survey, soil testing, architecture and construction

Verified RealEstate
3/350/2 Mettukuppam,
OMR Thoraipakkam,
Chennai 600 097, India
hello@verified.realestate
+91 9996 12 9996

Prepared from the registers named on the page each finding sits on. Where a register could not be read, this document says so in its place rather than leaving the gap to be read as a clean result.