PP APPROVAL RECORD

Planning Permission

Tiruppur district, Tamil Nadu

APPROVAL TYPE
Building Plan

ISSUING AUTHORITY
Rural Panchayat

The approval as the planning authority issued it, reproduced in full behind this page.

An approval speaks to what was sanctioned, not to what was built. Completion is a separate record.

SITE AND DETAILED PLAN SHOWING THE PROPOSED CONSTRUCTION OF R.C.C.ROOF RESIDENTIAL BUILDING IN GROUND & FIRST FLOOR AT S.F.NO:-19/1A1A1A, SITE NO:-33, R.S.PURAM,POMGUPALAYAM VILLAGE & PANCHAYAT,TIRUPPUR NORTH TALUK, TIRUPPUR PANCHAYAT UNION, TIRUPPUR DIST.

APPLICANT NAME:- Mrs.S.SARASWATHI. W/O.Mr.SARAVANAN.

SCALE- 1:100

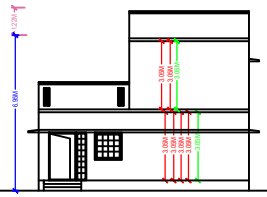

FRONT ELEVATION

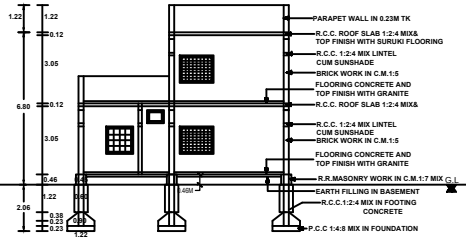

SECTION ON -AB

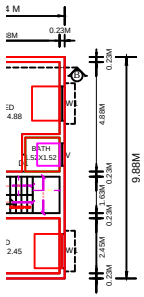

.AN

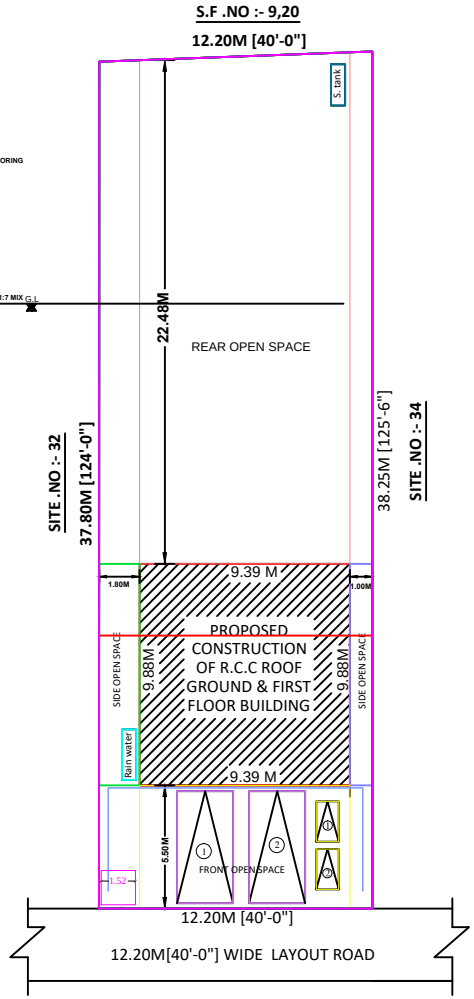

SITE PLAN:-1:100

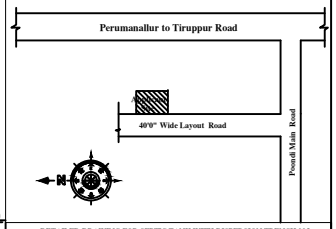

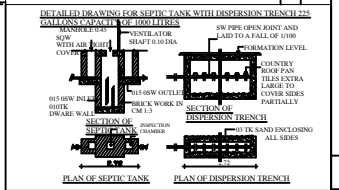

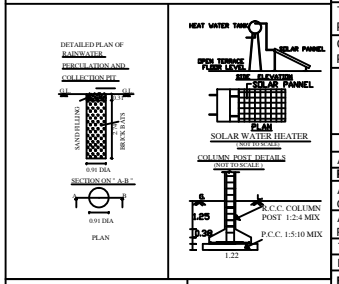

JOINARIES DETAILS:	"IN METRE"
MAIN DOOR - MD	1.22X2.14
OPEN - O	1.22X2.14
DOOR-D	1.07X2.14
DOOR-D1	0.99X2.14
WINDOW-W	1.83X1.52
VENTILATOR - V	1.37X0.61

COLOUR INDEX:

SITE BOUNDRY
PROPOSED BUILDING
ROAD SHOWN IN

QR CODE

PARKING TABLE	REQUIRED	PROVIDED
TWO WHEELER PARKING	2	2
CAR WHEELER PARKING	2	2

SCALE: PLAN,SECTION,ELEVATION=1:100
SITE PLAN =1:100

AREA DETAILS:	"IN SQM"	"IN SQFT"
AREA OF THE SITE	463.94	4992.00
PLINTH AREA:-		
AREA OF THE R.C.C.ROOF GROUND FLOOR BUILDING	92.77	998.58
AREA OF THE R.C.C.ROOF FIRST FLOOR BUILDING	52.76	567.91
TOTAL AREA	145.53	1566.49
NET OPEN SPACE	371.17	3993.42
FLOOR AREA:-		
AREA OF THE R.C.C.ROOF GROUND FLOOR BUILDING	70.14	754.99
AREA OF THE R.C.C.ROOF FIRST FLOOR BUILDING	35.30	379.97
TOTAL AREA	105.44	1134.96

Er. R. THIRUPPATHY, DCE,
Engineers - Grade - III - RE
Register No : 032 LS 2021 00051
37, Mission Street, Tirupur - 641604

APPLICANT

ENGINEER/L.B.S

THE LANDLENS SUITE

Eight ways to know a piece of land before you pay for it.

This report covers one part of the picture. These cover the rest, drawn from the same government records, for any property in Tamil Nadu.

LandLens One
Ask anything about a property and get an answer grounded in live government records, with the sources shown.
/landlens/one

Verify My Land
Every record check run on one property and returned as a single report.
/landlens/verify-my-land

Legal Opinion
An advocate's written opinion on the title, built on the records we pull for it.
/landlens

One Map
Every layer on one map: the parcel, its boundary, zoning, water bodies and what sits around it.
/landlens/one/map

PriceMap
What land actually changed hands for around this plot, taken from the registered deeds.
/landlens/pricemap

Build Scope
What you are allowed to build here: floor space, height, coverage and setbacks.
/landlens/build-scope

Property Tracker
Watch a property and hear about it when something new is registered against it.
/landlens/property-tracker

Deal Room
Run the transaction in one place: documents, stamping, signatures and the parties.
/landlens/deal-room

hello@verified.realestate · +91 9996 12 9996

FREE TOOLS · NO ACCOUNT NEEDED

Twenty-four checks you can run yourself, at no cost.

Records and verification

The registers themselves, read for you.

- Encumbrance Certificate
- Patta and Chitta
- Field Measurement Sketch
- EC Analyzer
- Bank charge check
- Court case search
- Seller background check
- Approval check by survey

Value and duty

What it is worth and what it costs to register.

- Guideline value by street
- Guideline value by survey
- Stamp duty and registration fees
- Capital gains
- Floor space index
- Area unit converter

Zoning and land use

What the plan says can happen on this land.

- Land use zone finder
- CMDA land use check
- Coastal regulation zone
- Master plan check
- Water bodies finder
- Airport height clearance

Registers and directories

Who holds it, and which office keeps the record.

- Find your registering office
- Temple property check
- Waqf property check
- RERA register

Every free tool
/tools

Services we run for you
/services

The LandLens suite
/landlens/one

Verified RealEstate™

Every claim in this document traces back to a government record.

- Legal opinions, due diligence and title verification
- Building plan, layout and sub-division approvals
- Completion and occupancy certificates, regularisation
- Escrow, negotiation and NRI property management
- Land survey, soil testing, architecture and construction

Verified RealEstate
3/350/2 Mettukuppam,
OMR Thoraipakkam,
Chennai 600 097, India
hello@verified.realestate
+91 9996 12 9996

Prepared from the registers named on the page each finding sits on. Where a register could not be read, this document says so in its place rather than leaving the gap to be read as a clean result.