Verified RealEstate™

REFERENCE
7/25-26

ISSUED
19 November 2025

PP APPROVAL RECORD

Planning Permission

Tiruppur district, Tamil Nadu

APPROVAL TYPE
Building Plan

ISSUING AUTHORITY
Rural Panchayat

The approval as the planning authority issued it, reproduced in full behind this page.

An approval speaks to what was sanctioned, not to what was built. Completion is a separate record.

Verified RealEstate™
3/350/2 Mettukuppam,
OMR Thoraipakkam,
Chennai 600 097, India

hello@verified.realestate
+91 9996 12 9996
verified.realestate

DIGITALLY VERIFIED RECORD

PLAN SHOWING THE PROPOSED CONSTRUCTION OF R.C.C. ROOF GROUND FLOOR RESIDENTIAL ROW HOUSE BUILDING INCLUDING R.C.C. ROOF GROUND FLOOR TOILET BLOCK IN OLD SF . No : 275 / 1 A

(PART) , 275 / 2 (PART) , NEW SF . No : 275 / 1 A 1 (PATTA No : 3673) , 275 / 2 C (PATTA No : 735) , SUKKAMPALAYAM VILLAGE AND SUKKAMPALAYAM RURAL PANCHAYAT , PALLADAM PANCHAYAT UNION , PALLADAM TALUK , TIRUPPUR DISTRICT.

APPLICANT :- Mr. M. VIGNESH KUMAR , S/o : Mr. K.S. MANI.

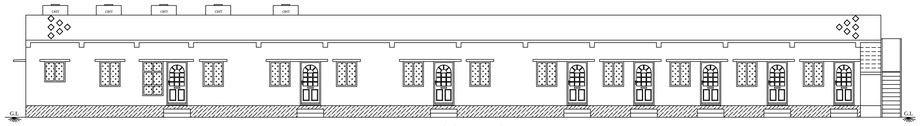

EAST SIDE ELEVATION

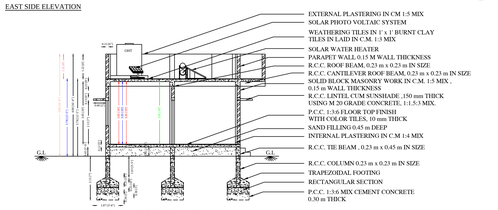

SECTION ON - A-A'

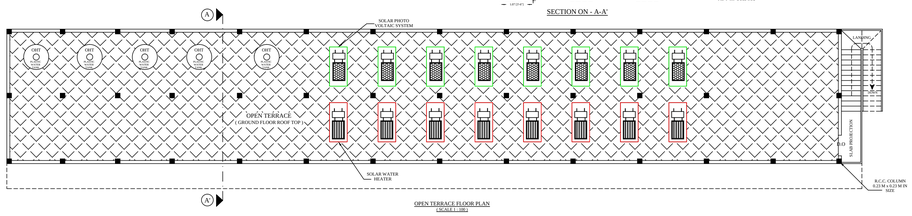

OPEN TERRACE FLOOR PLAN
SCALE 1 : 100

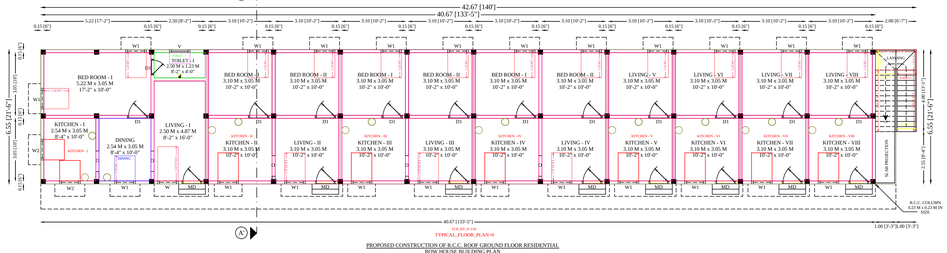

PROPOSED CONSTRUCTION OF R.C.C. ROOF GROUND FLOOR RESIDENTIAL ROW HOUSE BUILDING PLAN
SCALE 1 : 100

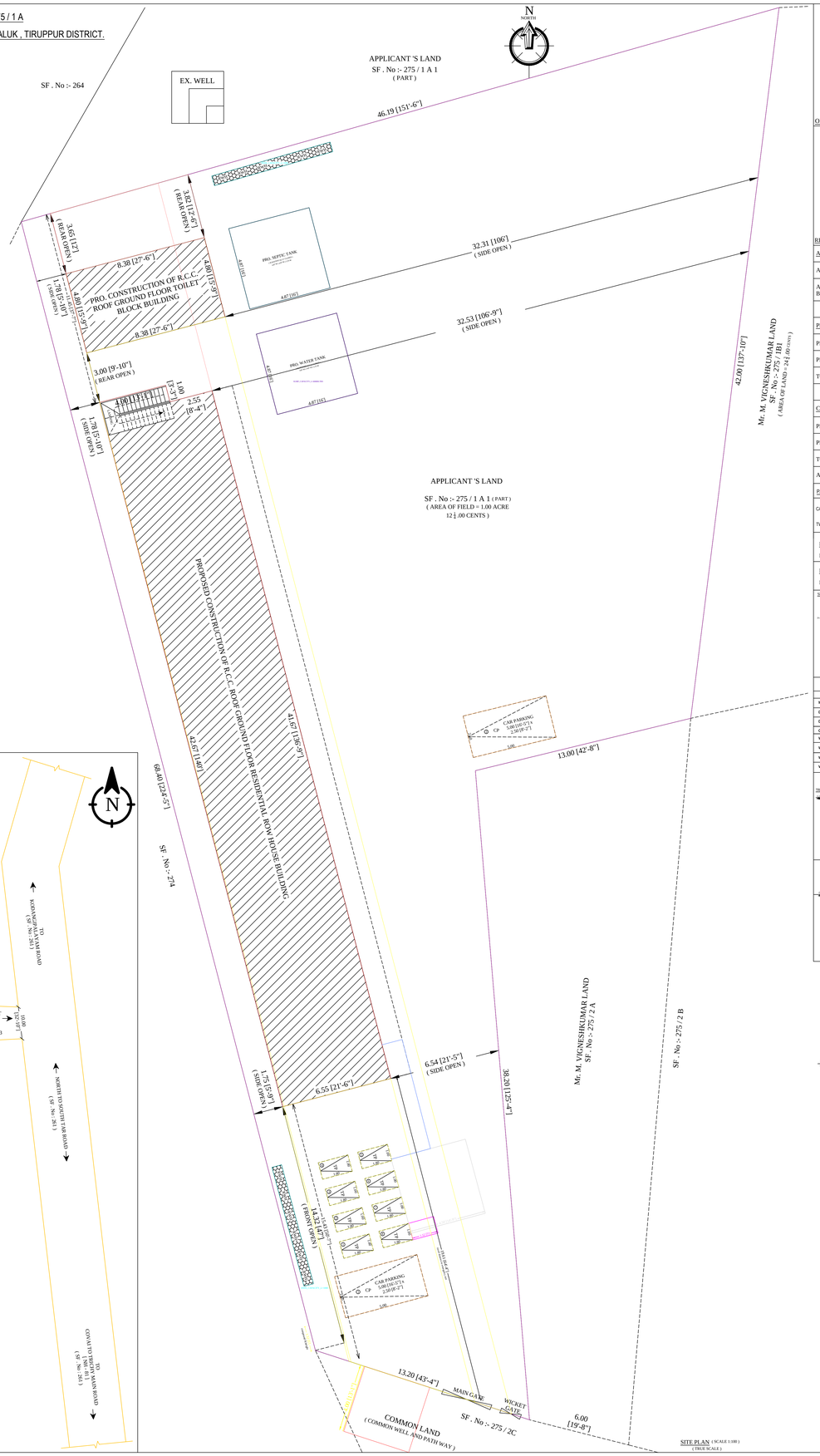

SITE PLAN (SCALE 1 :100)
(TRUE SCALE)

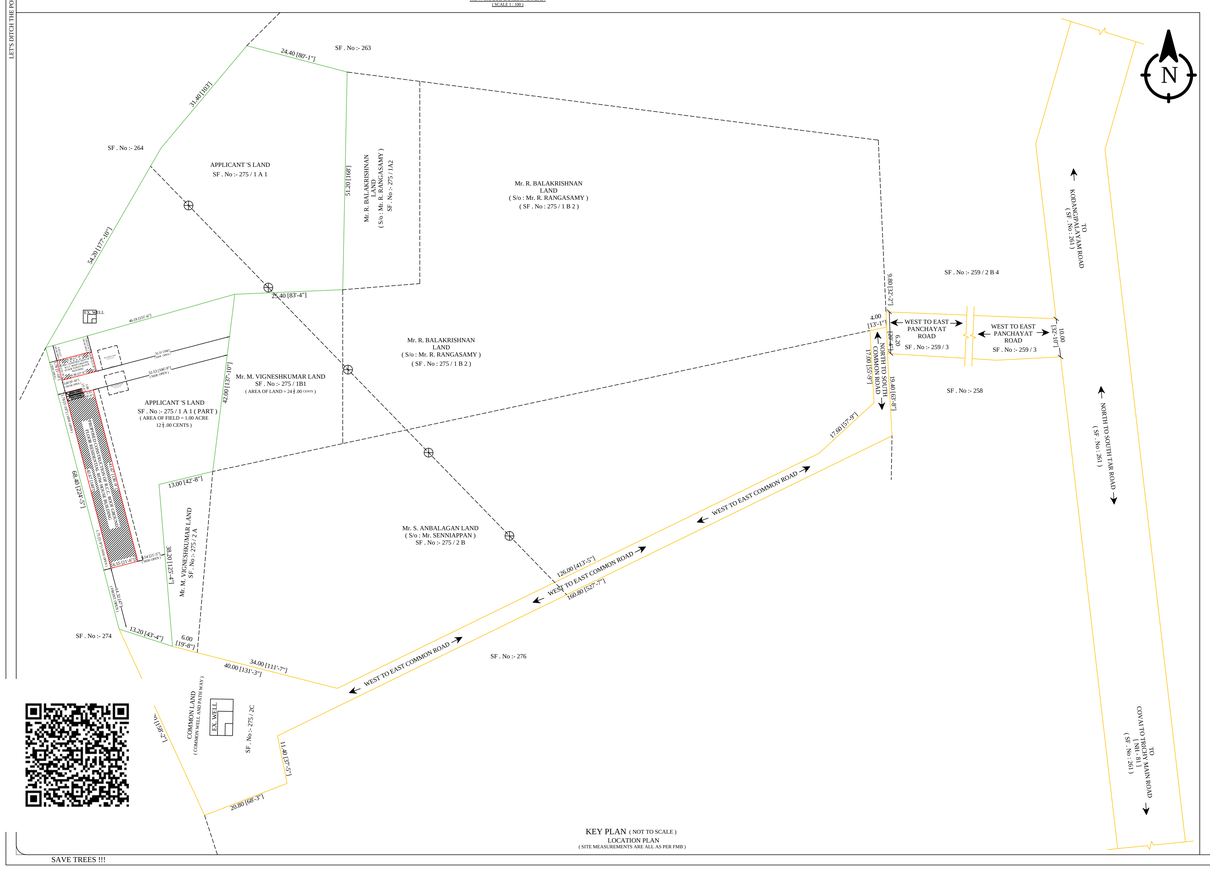

KEY PLAN (NOT TO SCALE)
LOCATION PLAN
(SITE MEASUREMENTS ARE ALL AS PER FMB)

OFFICE :-

Lr. P. ARUNKUMAR, B.E., [CIVIL ENGINEERING] M.Sc. [Valuation]
Licensed Building Surveyor
(L.B.S No 1051. 2017)
(PALLADAM MUNICIPALITY)
ARUN AND ASSOCIATES
No; 7 Pattel Street, Palladam - 641 664

REGISTERED ENGINEER / LBS :-

APPLICANT :- Mr. M. VIGNESH KUMAR ,
S/o : Mr. K.S. MANI.

AREA STATEMENT :-	SQ.M	SQ.FT
AREA OF FIELD (AS PER APPLICANT PARTITION DEED & DEBUGGING DEED No & YEAR : 20221 / 2022 , 14765 / 2024)	4542.55	48896.10
	1.00 ACRE	12 [.00 CENTS]
AREA OF SITE TAKEN FOR PROPOSED R.C.C. ROOF GROUND FLOOR RESIDENTIAL ROW HOUSE BUILDING INCLUDING R.C.C. ROOF GROUND FLOOR TOILET BLOCK.	1974.23	21250.61
	48.78 CENTS	

PLINTH AREA :-		
PROPOSED CONSTRUCTION OF R.C.C. ROOF GROUND FLOOR RESIDENTIAL ROW HOUSE BUILDING.	276.93	2982.93
PROPOSED CONSTRUCTION OF R.C.C. ROOF GROUND FLOOR TOILET BLOCK.	40.22	433.12
TOTAL PLINTH AREA	317.15	3416.05

CARPET AREA :-		
PROPOSED CONSTRUCTION OF R.C.C. ROOF GROUND FLOOR RESIDENTIAL ROW HOUSE BUILDING.	235.64	2533.40
PROPOSED CONSTRUCTION OF R.C.C. ROOF GROUND FLOOR TOILET BLOCK.	31.86	343.68
TOTAL CARPET AREA	267.50	2877.08
AREA OF OPEN SPACE (DEDUCTION FROM SITE TAKEN AREA)	1657.08	17834.56

PARKING DETAILS	REQUIRED	PROVIDED
CARS PARKING	0	2
TWO WHEELERS PARKING	2	8

FLOOR SPACE INDEX :-
FSI = 0.161

BUILDING COVERAGE RADIO :-
BCR = 16.19 %

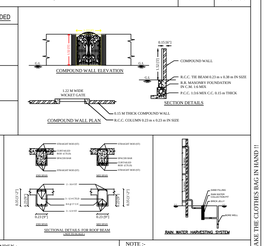

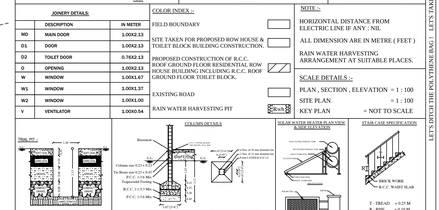

JOINERY DETAILS		
	DESCRIPTION	IN METER
WD	MAIN DOOR	1.050X2.13
D1	DOOR	1.050X2.13
D2	TOILET DOOR	0.76X2.13
D	OPENING	1.050X2.13
W	WINDOW	1.050X1.67
W1	WINDOW	1.050X1.07
W2	WINDOW	1.050X1.00
V	VENTILATOR	1.050X0.54

COLOR INDEX :-
- FIELD BOUNDARY
- SITE TAKEN FOR PROPOSED ROW HOUSE & TOILET BLOCK BUILDING CONSTRUCTION.
- PROPOSED CONSTRUCTION OF R.C.C. ROOF GROUND FLOOR RESIDENTIAL ROW HOUSE BUILDING INCLUDING R.C.C. ROOF GROUND FLOOR TOILET BLOCK.
- EXISTING ROAD
- RAIN WATER HARVESTING PIT

NOTE :-
HORIZONTAL DISTANCE FROM ELECTRIC LINE IF ANY : NIL
ALL DIMENSION ARE IN METRE (FEET)
RAIN WATER HARVESTING ARRANGEMENT AT SUITABLE PLACES.

SCALE DETAILS :-
PLAN , SECTION , ELEVATION = 1 : 100
SITE PLAN = 1 : 100
KEY PLAN = NOT TO SCALE

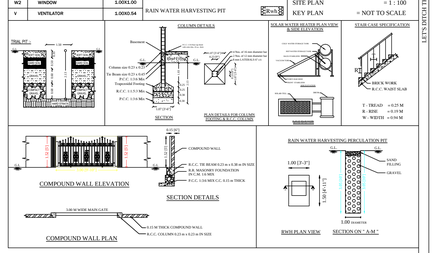

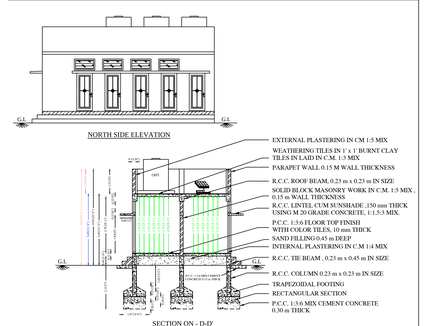

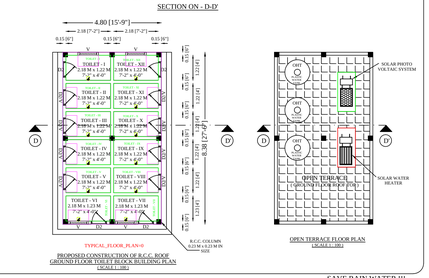

PROPOSED CONSTRUCTION OF R.C.C. ROOF GROUND FLOOR TOILET BLOCK BUILDING PLAN
SCALE 1 : 100

OPEN TERRACE FLOOR PLAN
SCALE 1 : 100

THE LANDLENS SUITE

Eight ways to know a piece of land before you pay for it.

This report covers one part of the picture. These cover the rest, drawn from the same government records, for any property in Tamil Nadu.

LandLens One
Ask anything about a property and get an answer grounded in live government records, with the sources shown.
/landlens/one

Verify My Land
Every record check run on one property and returned as a single report.
/landlens/verify-my-land

Legal Opinion
An advocate's written opinion on the title, built on the records we pull for it.
/landlens

One Map
Every layer on one map: the parcel, its boundary, zoning, water bodies and what sits around it.
/landlens/one/map

PriceMap
What land actually changed hands for around this plot, taken from the registered deeds.
/landlens/pricemap

Build Scope
What you are allowed to build here: floor space, height, coverage and setbacks.
/landlens/build-scope

Property Tracker
Watch a property and hear about it when something new is registered against it.
/landlens/property-tracker

Deal Room
Run the transaction in one place: documents, stamping, signatures and the parties.
/landlens/deal-room

hello@verified.realestate · +91 9996 12 9996

FREE TOOLS · NO ACCOUNT NEEDED

Twenty-four checks you can run yourself, at no cost.

Records and verification

The registers themselves, read for you.

- Encumbrance Certificate
- Patta and Chitta
- Field Measurement Sketch
- EC Analyzer
- Bank charge check
- Court case search
- Seller background check
- Approval check by survey

Value and duty

What it is worth and what it costs to register.

- Guideline value by street
- Guideline value by survey
- Stamp duty and registration fees
- Capital gains
- Floor space index
- Area unit converter

Zoning and land use

What the plan says can happen on this land.

- Land use zone finder
- CMDA land use check
- Coastal regulation zone
- Master plan check
- Water bodies finder
- Airport height clearance

Registers and directories

Who holds it, and which office keeps the record.

- Find your registering office
- Temple property check
- Waqf property check
- RERA register

Every free tool
/tools

Services we run for you
/services

The LandLens suite
/landlens/one

Verified RealEstate™

Every claim in this document traces back to a government record.

- Legal opinions, due diligence and title verification
- Building plan, layout and sub-division approvals
- Completion and occupancy certificates, regularisation
- Escrow, negotiation and NRI property management
- Land survey, soil testing, architecture and construction

Verified RealEstate
3/350/2 Mettukuppam,
OMR Thoraipakkam,
Chennai 600 097, India
hello@verified.realestate
+91 9996 12 9996

Prepared from the registers named on the page each finding sits on. Where a register could not be read, this document says so in its place rather than leaving the gap to be read as a clean result.