PP APPROVAL RECORD

Planning Permission

Survey 794/5A1 and 1 more

Kongur

Tiruppur district, Tamil Nadu

APPROVAL TYPE
Building Plan

ISSUING AUTHORITY
Rural Panchayat

The approval as the planning authority issued it, reproduced in full behind this page.

An approval speaks to what was sanctioned, not to what was built. Completion is a separate record.

Verified RealEstate™

3/350/2 Mettukuppam,
OMR Thoraipakkam,
Chennai 600 097, India

hello@verified.realestate

+91 9996 12 9996

verified.realestate

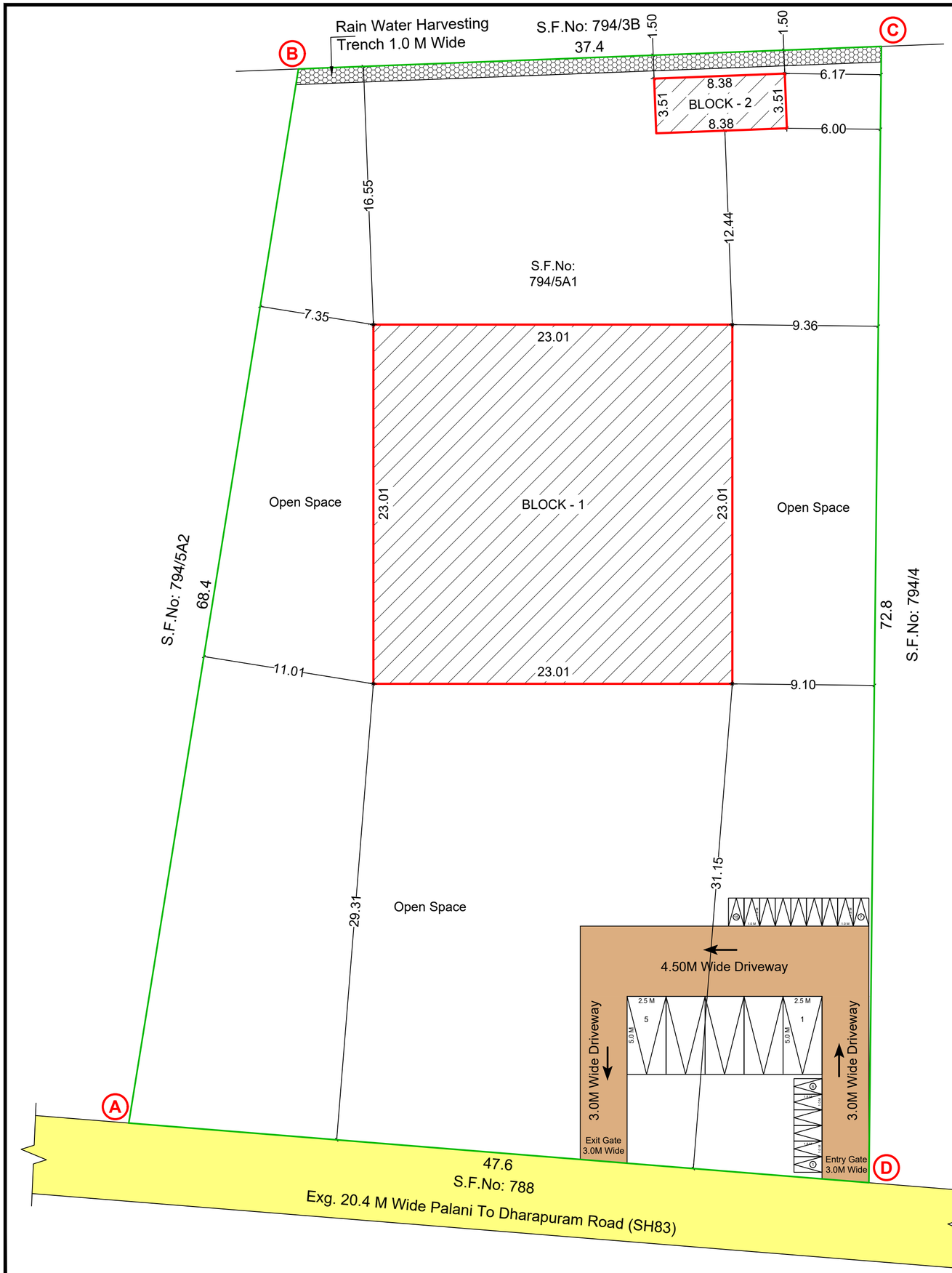

SITE PLAN SHOWING THE PROPOSED MEMORIAL (INSTITUTIONAL) BUILDING AT S.F.No: 794/5A1, KONGUR VILLAGE AND PANCHAYAT, DHARAPURAM TALUK, TIRUPPUR DISTRICT.

SCALE 1 : 200

SITE AREA DETAILS :-

SITE AREA AS PER DOCUMENT	-	3116.08 Sq.M.
SITE AREA AS PER FMB	-	3125.00 Sq.M.

BUILDING AREA DETAILS :-	FSI In Sq.M.	Non FSI In Sq.M.	Total In Sq.M.
BLOCK - 1 (Height of the building - 9.67m)			
PROPOSED GROUND FLOOR	529.57	-	529.57
BLOCK - 2 (Height of the building - 3.66m)			
PROPOSED GROUND FLOOR	29.38	-	29.38
TOTAL BUILTUP AREA	558.95	-	558.95

NOTE:-

FSI RATIO = 558.95 / 3116.08 = 0.179 < 2.000

PARKING CALCULATION:-

TOTAL FSI AREA = 558.95 Sq.M.

75% OF TOTAL FSI AREA = 419.06 Sq.M.

CAR PARKINGS REQUIRED (INCLUDING DA PARKING) = 419.06 / 100 = 5 Nos.

CAR PARKINGS PROVIDED (INCLUDING DA PARKING) = 5 Nos.

TWO WHEELER PARKINGS REQUIRED (INCLUDING DA PARKING) = 419.06 / 30 = 14 Nos.

TWO WHEELER PARKINGS PROVIDED (INCLUDING DA PARKING) = 15 Nos.

COLOUR INDEX:-

- EXG. ROAD
- SITE BOUNDARY
- PRO. BUILDING
- DRIVEWAY

N

Er. S. NANDHINI., B.E.CIVIL.,
Registered Construction Engineer,
Reg. No: CLPA/CE/042/2024
No.5, Annamadam Lane, Nanjundapuram,
Coimbatore - 641 036. Mob: 9500815306

REGISTERED
CONSTRUCTION ENGINEER

1.
2.

OWNER / APPLICANT

Er. S. PRATHABAN, M.E.,Structural
Registered Structural Engineer - Grade-I
Reg.No: SE/Gr-I/006/2022
92A/41A,Bharathi Nagar,S.I.H.S. Colony,
Civil Aerodrome Post,Coimbatore-641 014.
Mobile: 99440 30620.

REGISTERED
STRUCTURAL ENGINEER

Er. A. WALTER JEFF MAX, B.E.,
Reg. No. CBE DTCP/RE/GR-II/02/2021
APEL ASSOCIATES
85-G, 1st Floor, Ranga Complex,
100 Feet Road, Gandhipuram, Coimbatore - 12
Mob : 95667 18589

REGISTERED ENGINEER

PLAN SHOWING THE PROPOSED MEMORIAL (INSTITUTIONAL) BUILDING AT S.F.No: 794/5A1, KONGUR VILLAGE AND PANCHAYAT, DHARAPURAM TALUK, TIRUPPUR DISTRICT.

SCALE 1 : 100

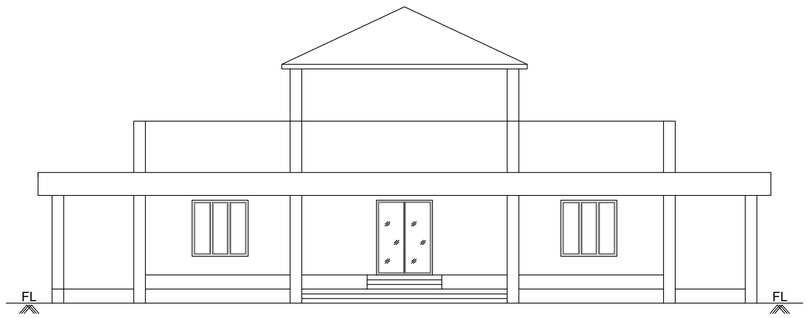

ELEVATION
BLOCK -1

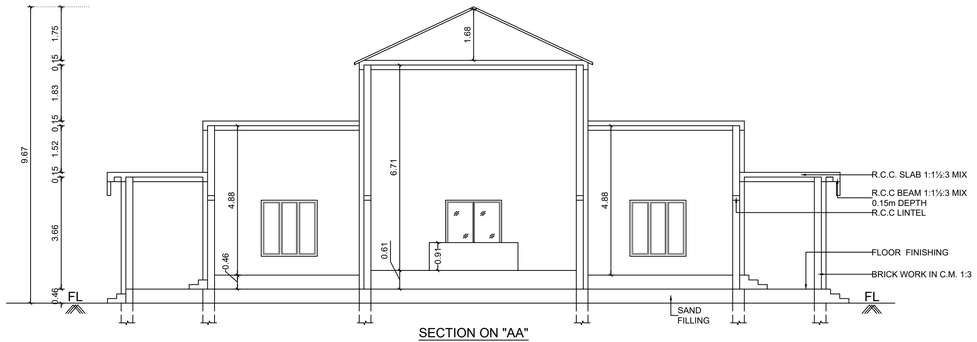

SECTION ON "AA"
BLOCK -1

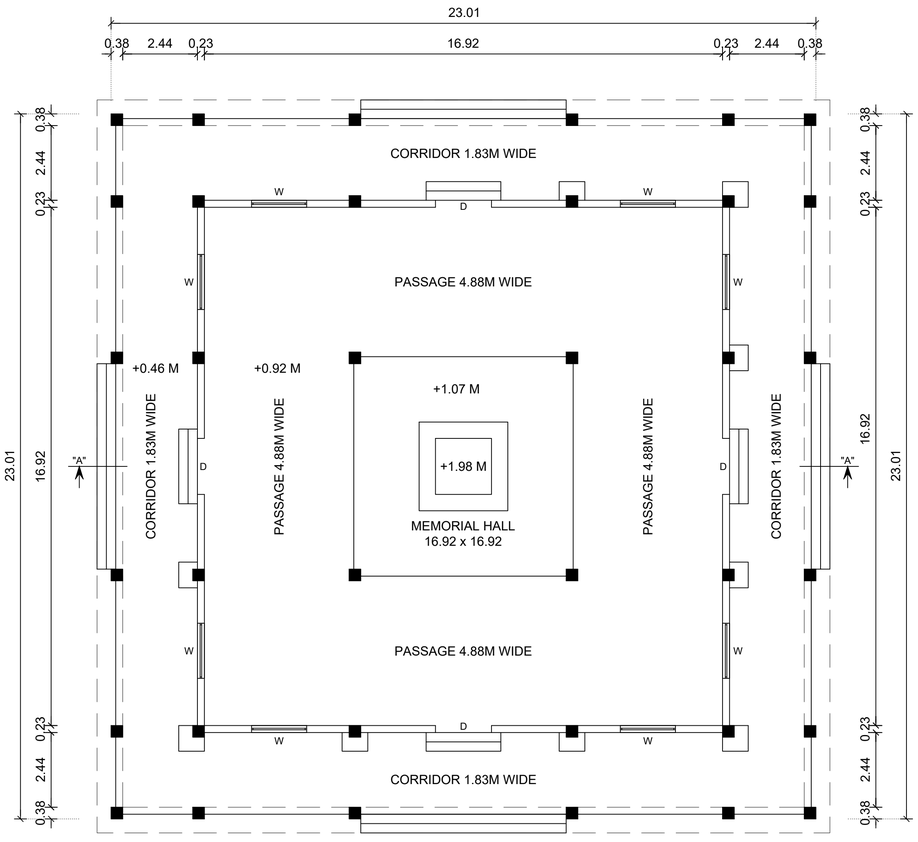

PLAN
BLOCK -1

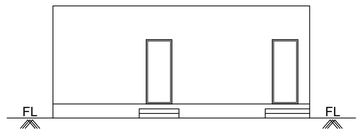

ELEVATION
BLOCK -2

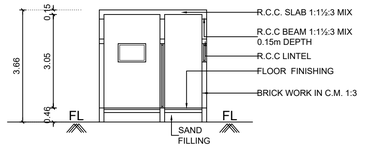

SECTION ON "BB"
BLOCK -2

PLAN
BLOCK -2

AREA DETAILS :-	F.S.I Sq.Mtrs	Non F.S.I Sq.Mtrs	Total Builtup Area Sq.Mtrs
BLOCK - 1			
PROPOSED GROUND FLOOR	529.57	-	529.57
BLOCK - 2			
PROPOSED GROUND FLOOR	29.38	-	29.38

JOINERY DETAILS:-		Metre
D	DOOR	1.83 x 2.40
D1	DOOR	0.84 x 2.10
D2	DOOR	0.76 x 2.10
W	WINDOW	1.83 x 1.83
V	VENTILATOR	0.90 x 0.60

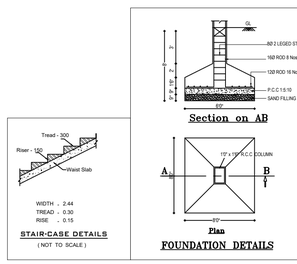
GL
Ø8 @ 150 C/C
Ø8 @ 150 C/C
Ø8 @ 150 C/C

THE LANDLENS SUITE

Eight ways to know a piece of land before you pay for it.

This report covers one part of the picture. These cover the rest, drawn from the same government records, for any property in Tamil Nadu.

LandLens One
Ask anything about a property and get an answer grounded in live government records, with the sources shown.
/landlens/one

Verify My Land
Every record check run on one property and returned as a single report.
/landlens/verify-my-land

Legal Opinion
An advocate's written opinion on the title, built on the records we pull for it.
/landlens

One Map
Every layer on one map: the parcel, its boundary, zoning, water bodies and what sits around it.
/landlens/one/map

PriceMap
What land actually changed hands for around this plot, taken from the registered deeds.
/landlens/pricemap

Build Scope
What you are allowed to build here: floor space, height, coverage and setbacks.
/landlens/build-scope

Property Tracker
Watch a property and hear about it when something new is registered against it.
/landlens/property-tracker

Deal Room
Run the transaction in one place: documents, stamping, signatures and the parties.
/landlens/deal-room

FREE TOOLS · NO ACCOUNT NEEDED

Twenty-four checks you can run yourself, at no cost.

Records and verification

The registers themselves, read for you.

- Encumbrance Certificate
- Patta and Chitta
- Field Measurement Sketch
- EC Analyzer
- Bank charge check
- Court case search
- Seller background check
- Approval check by survey

Value and duty

What it is worth and what it costs to register.

- Guideline value by street
- Guideline value by survey
- Stamp duty and registration fees
- Capital gains
- Floor space index
- Area unit converter

Zoning and land use

What the plan says can happen on this land.

- Land use zone finder
- CMDA land use check
- Coastal regulation zone
- Master plan check
- Water bodies finder
- Airport height clearance

Registers and directories

Who holds it, and which office keeps the record.

- Find your registering office
- Temple property check
- Waqf property check
- RERA register

Every free tool
/tools

Services we run for you
/services

The LandLens suite
/landlens/one

Verified RealEstate™

Every claim in this document traces back to a government record.

- Legal opinions, due diligence and title verification
- Building plan, layout and sub-division approvals
- Completion and occupancy certificates, regularisation
- Escrow, negotiation and NRI property management
- Land survey, soil testing, architecture and construction

Verified RealEstate
3/350/2 Mettukuppam,
OMR Thoraipakkam,
Chennai 600 097, India
hello@verified.realestate
+91 9996 12 9996

Prepared from the registers named on the page each finding sits on. Where a register could not be read, this document says so in its place rather than leaving the gap to be read as a clean result.