Verified RealEstate™

REFERENCE
18/2026-2027

ISSUED
11 November 2026

PP APPROVAL RECORD

Planning Permission

Survey 375

Kodangipalayam

Tiruppur district, Tamil Nadu

APPROVAL TYPE
Building Plan

ISSUING AUTHORITY
Rural Panchayat

The approval as the planning authority issued it, reproduced in full behind this page.

An approval speaks to what was sanctioned, not to what was built. Completion is a separate record.

Verified RealEstate™

3/350/2 Mettukuppam,
OMR Thoraipakkam,
Chennai 600 097, India

hello@verified.realestate

+91 9996 12 9996

verified.realestate

DIGITALLY VERIFIED RECORD

PLAN SHOWING THE PROPOSED CONSTRUCTION OF R.C.C GROUND , FIRST AND SECOND FLOOR RESIDENTIAL BUILDING IN SF.NO : 375/1D2 AT KODANGIPALAYAM VILLAGE AND PANCHAYAT, PALLADAM TALUK AND TIRUPPUR DISTRICT.

APPLICANT : Mr K.MANI S/O Mr KUMARASAMY

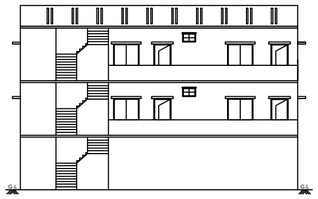

FRONT ELEVATION

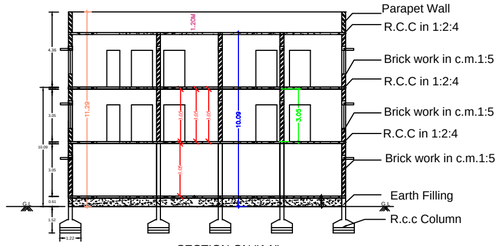

SECTION ON "AA"

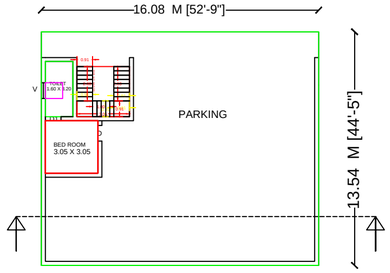

GROUND FLOOR PLAN

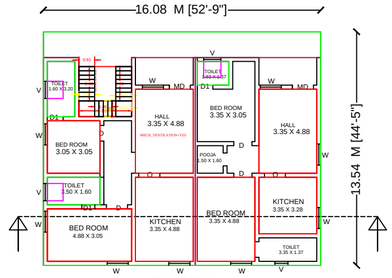

FIRST FLOOR PLAN

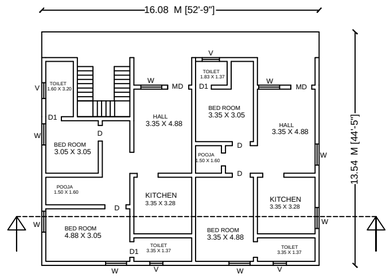

SECOND FLOOR PLAN



PLAN INFO
PLOT_AREA_M2=1415.99
AS_AT_SITE =1414.00
FMB_OR_PLR=1415.99
AS_PER_DOCUMENT=1415.99
SURVEY_NO=375/1D2
TALUK=PALLADAM
DISTRICT=TIRUPPUR
PATTA_NO=2271
ACCESS_WIDTH_M=6.0
ROAD_WIDTH=7.62
ROAD_LENGTH=250
AVG_PLOT_DEPTH=22.00
AVG_PLOT_WIDTH=40.00
SINGLE_FAMILY_BLDG=YES
AREA_TYPE=OTHERS
JURISDICTION_TYPE=PANCHAYAT
LAND_USE_ZONE
=RESIDENTIAL
CRZ=NO
SECURITY_ZONE=NO
BUILDING_NEAR_TO_RIVER=NO
MECHANICAL_PARKING=NO
EXISTING_FLOOR_AREA_TO_BE_DEMOLISHED_M2=YES
LEASEHOLD_LAND=NO
BUILDING_NEAR_TO_RIVER=NO
PROVISION_FOR_GREEN_BUILDINGS_AND_SUSTAINABILITY=NO
FIRE_PROTECTION_AND_FIRE_SAFETY_REQUIREMENTS=NO
OSR_APPLICABLE=NO
PREMIUM_FSI_REQUIRED=NO
IS_APPROVED_LAYOUT=NO
RWH_DECLARED=YES
IS_SWIMMING_POOL_EXISTS=NO
IF_HERITAGE_TOWN_LESSTHAN_1KM_RADIUS=NO

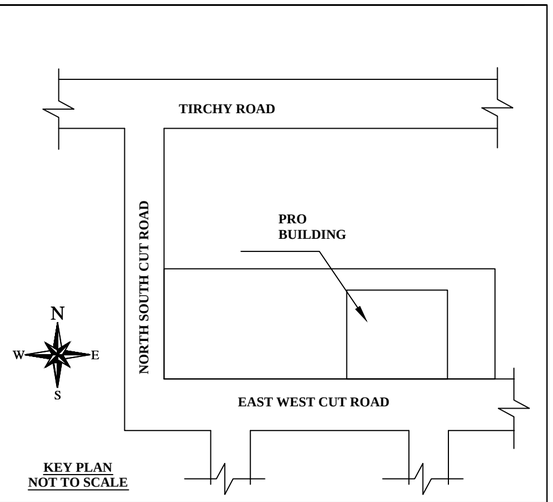

JOINERY SCHEDULE

MAIN DOOR	3'3" X 7'0"	1.00 X 2.13
DOOR	3'0" X 7'0"	0.91 X 2.13
DOOR 1	2'6" X 7'0"	0.76 X 2.13
POOJA DOOR	3'0" X 7'0"	0.91 X 2.13
WINDOW	4'6" X 4'6"	1.37 X 1.37
KITCHEN WINDOW	4'0" X 3'0"	1.22 X0.91
VENTILATOR	3'3" X 2'0"	1.00 X 0.61

DESCRIPTION	SQ.FT	SQ.M
AREA OF SITE(AS PER DOC)	15242.00	1415.99
AREA OF LAND TAKEN FOR CONSTRUCTION	5337.17	495.84
AREA OF PROPOSED GROUND FLOOR BUILDING	2343.15	217.72
AREA OF PROPOSED FIRST FLOOR BUILDING	2343.15	217.72
AREA OF PROPOSED SECOND FLOOR BUILDING	2343.15	217.72
TOTAL AREA OF CONSTRUCTION	7029.45	653.16
AREA OF OPEN SPACE	2994.02	278.12

APPLICANT :-

ENGINEER /LBS:-

MK CONSTRUCTIONS
Er. V.MANOJ KUMAR M.E., LBS.
REGNO- 377/2024/SE-Gr-1
1/783, Somanur Road, Karanampettai(Po)
Palladam (Tk),Tiruppur -641401
E-mail: mkconstructions98@gmail.com
Ph : 88833 37587, 93447 17922

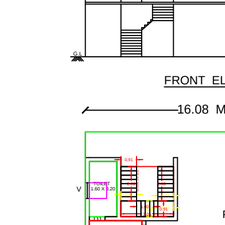

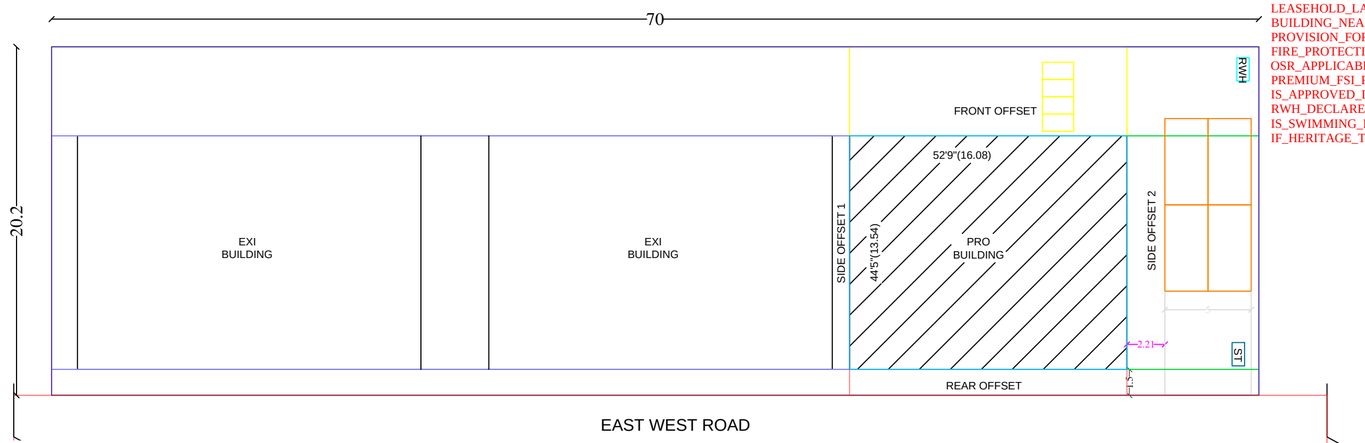

SITE PLAN
SCALE 1:100

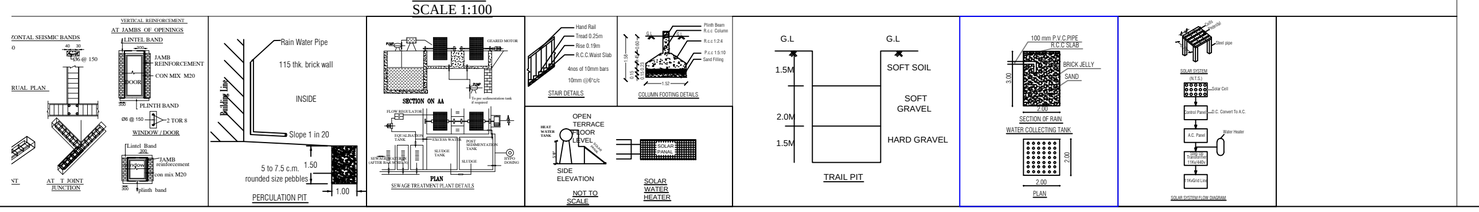

SHEET _1

THE LANDLENS SUITE

Eight ways to know a piece of land before you pay for it.

This report covers one part of the picture. These cover the rest, drawn from the same government records, for any property in Tamil Nadu.

LandLens One
Ask anything about a property and get an answer grounded in live government records, with the sources shown.
/landlens/one

Verify My Land
Every record check run on one property and returned as a single report.
/landlens/verify-my-land

Legal Opinion
An advocate's written opinion on the title, built on the records we pull for it.
/landlens

One Map
Every layer on one map: the parcel, its boundary, zoning, water bodies and what sits around it.
/landlens/one/map

PriceMap
What land actually changed hands for around this plot, taken from the registered deeds.
/landlens/pricemap

Build Scope
What you are allowed to build here: floor space, height, coverage and setbacks.
/landlens/build-scope

Property Tracker
Watch a property and hear about it when something new is registered against it.
/landlens/property-tracker

Deal Room
Run the transaction in one place: documents, stamping, signatures and the parties.
/landlens/deal-room

FREE TOOLS · NO ACCOUNT NEEDED

Twenty-four checks you can run yourself, at no cost.

Records and verification

The registers themselves, read for you.

- Encumbrance Certificate
- Patta and Chitta
- Field Measurement Sketch
- EC Analyzer
- Bank charge check
- Court case search
- Seller background check
- Approval check by survey

Value and duty

What it is worth and what it costs to register.

- Guideline value by street
- Guideline value by survey
- Stamp duty and registration fees
- Capital gains
- Floor space index
- Area unit converter

Zoning and land use

What the plan says can happen on this land.

- Land use zone finder
- CMDA land use check
- Coastal regulation zone
- Master plan check
- Water bodies finder
- Airport height clearance

Registers and directories

Who holds it, and which office keeps the record.

- Find your registering office
- Temple property check
- Waqf property check
- RERA register

Every free tool
/tools

Services we run for you
/services

The LandLens suite
/landlens/one

Verified RealEstate™

Every claim in this document traces back to a government record.

- Legal opinions, due diligence and title verification
- Building plan, layout and sub-division approvals
- Completion and occupancy certificates, regularisation
- Escrow, negotiation and NRI property management
- Land survey, soil testing, architecture and construction

Verified RealEstate
3/350/2 Mettukuppam,
OMR Thoraipakkam,
Chennai 600 097, India
hello@verified.realestate
+91 9996 12 9996

Prepared from the registers named on the page each finding sits on. Where a register could not be read, this document says so in its place rather than leaving the gap to be read as a clean result.