PP APPROVAL RECORD

Planning Permission

Survey 712/10B and 2 more

Neruppérichal, Tiruppur North taluk

Tiruppur district, Tamil Nadu

APPROVAL TYPE
Building Plan

ISSUING AUTHORITY
DTCP

The approval as the planning authority issued it, reproduced in full behind this page.

An approval speaks to what was sanctioned, not to what was built. Completion is a separate record.

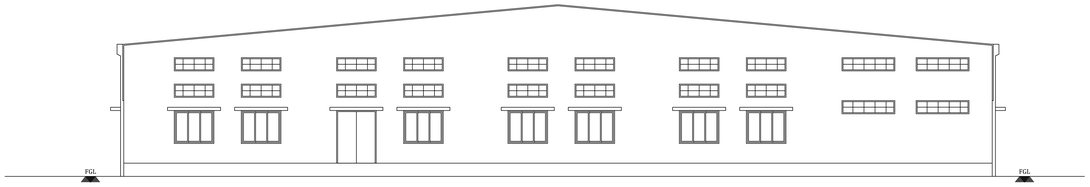

NORTH SIDE ELEVATION
BLOCK - 1 (SCALE - 1:100)

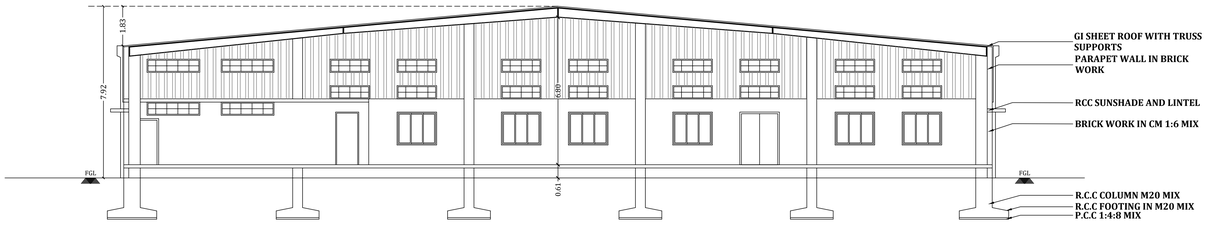

SECTION OF A-A
BLOCK - 1 (SCALE - 1:100)

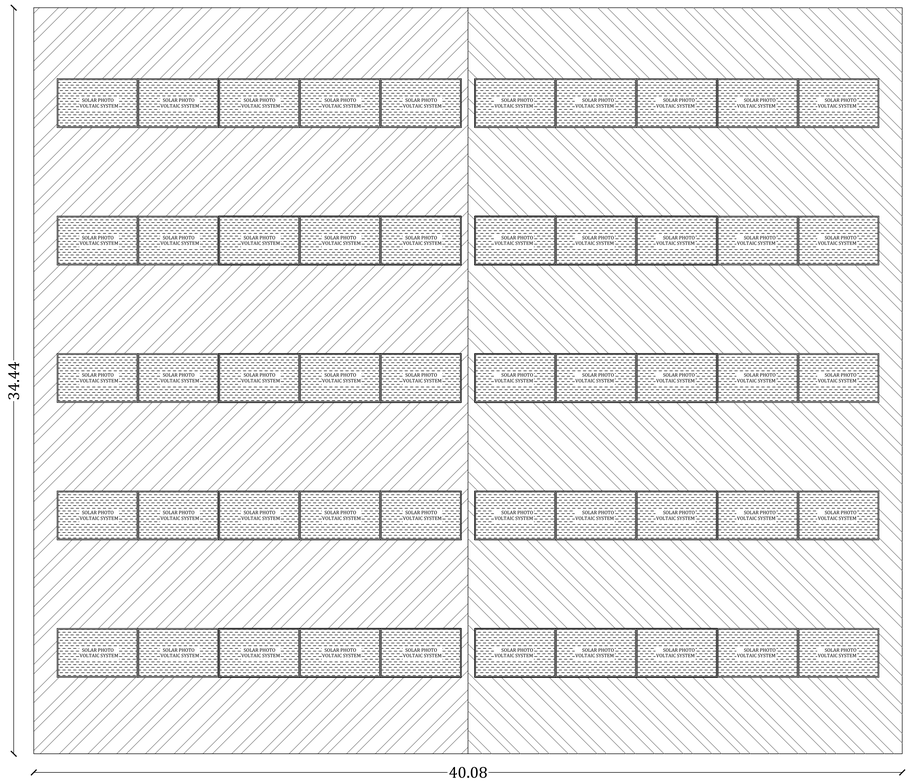

TERRACE FLOOR PLAN
BLOCK - 1 (SCALE - 1:100)

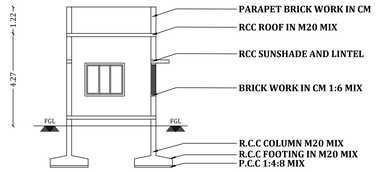

SECTION OF B-B
BLOCK - 2 (SCALE - 1:100)

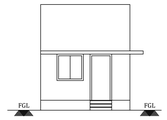

SOUTH SIDE ELEVATION
BLOCK - 2 (SCALE - 1:100)



TERRACE FLOOR PLAN
BLOCK - 2 (SCALE - 1:100)

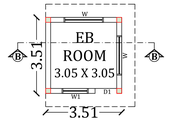

GROUND FLOOR PLAN
BLOCK - 2 (SCALE - 1:100)

SITE PLAN AND DETAILED PLAN SHOWING THE PROPOSED CONSTRUCTION OF GI SHEET ROOF GROUND FLOOR GARMENTS MAKING INDUSTRIAL BUILDING WITH 50.00 HP (MISCELLANEOUS GREEN INDUSTRY) IN S.F.NO : 712/10B, 712/11B & 712/12B, NERUPPERICHAL VILLAGE, TIRUPPUR CITY MUNICIPAL CORPORATION, TIRUPPUR NORTH TALUK, TIRUPPUR DISTRICT.

APPLICANT :
Mr. P.PALANISAMY S/o Mr. PONNUSAMY

ONLINE APPLICATION NO :
SWP/BPA/985546/2026 DATED ON 23-10-2026

SITE AREA DETAILS:-
AS PER DOCUMENT : 3490.10 SQM OR 86.25 CENTS
AS PER PATTA : 3490.00 SQM
AS PER SUPER IMPOSED AREA : 3560.76 SQ.M

BUILDING AREA DETAILS :-

FLOOR DETAILS	FSI AREA (Sq.M)	NON -FSI AREA (Sq.M)	TOTAL BUILT UP AREA (Sq.M)
BLOCK-1 INDUSTRIAL BUILDING			
GROUND FLOOR	1380.29	---	1380.29
BLOCK-2 EB ROOM BUILDING			
GROUND FLOOR	12.32	---	12.32
TOTAL AREA (BLOCK 1 & 2)	1392.61	---	1392.61

FLOOR SPACE INDEX (FSI) :
FSI = F.S.I Area / Area of the Site = 1392.61 / 3490.00 = 0.40 < 2.00

MAXIMUM HEIGHT OF BUILDING = 7.92 M

PARKING DETAILS :

DESCRIPTION	REQUIRED	PROVIDED
1 Car for every 200 SqM of Office Area	2	2
PH CAR PARKING	2	2
1 Two Wheeler for every 75 Sq.M of Workshop Area	19	20
1 Cycle Space for every 75 Sq.M of Workshop Area	19	20

OPEN SPACE RESERVATION = 360.64 SQM (10.13%)

LP/TCP[TD] TLPA NO. 71/2026

PLANNING PERMISSION NO: 84/2026

JOINERIES DETAILS ;-

MD - MAIN DOOR	- 1.83 X 2.44
D - DOOR	- 1.07 X 2.44
D1 - TOILET DOOR	- 1.00 X 2.44
TD - TOILET DOOR	- 0.76 X 2.44
W - WINDOW	- 1.83 X 1.52
W1 - WINDOW	- 1.22 X 1.52
V - VENTILATOR	- 1.83 X 0.61
V1 - VENTILATOR	- 2.44 X 0.61

Er. G. SELVARAJ B.E.,
Registered Structural Engineer Grade-II,
TD / RSE / GR-II / 2024 / 04 / 001,
30, M.M.Y. Complex, First Floor,
156, Kamaraj Road, Tiruppur - 641 604.
REGISTERED
STRUCTURAL ENGINEER

Er. G.SELVARAJ B.E.,M.I.E.,
Registered Engineer Grade-I
TD/RE/Gr-I/2024/11/011
30, M.M.Y Complex, First Floor,
156, Kamaraj Road, Tiruppur - 641 604.
REGISTERED ENGINEER

APPLICANT

'MENTS :
EM
R

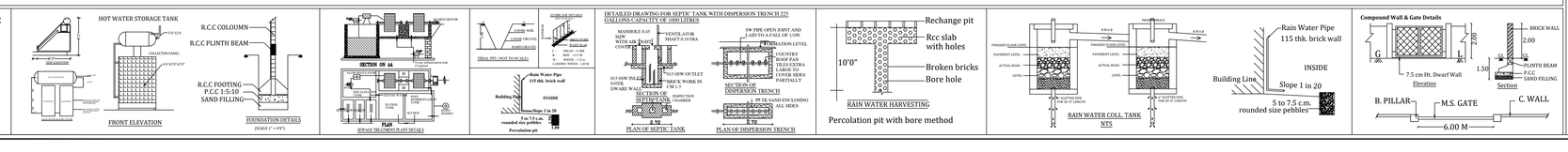

S.L. NO.	DESCRIPTION	No. of Workers	No. of Machines	H.P.
1)	SINGER TAILOR (0.50 HP)	34	34	17.00
2)	STREAM IRONING (1.00 HP)	20	20	20.00
3)	POWER TABLE (0.25 HP)	24	24	6.00
4)	CHECKING	5	---	---
5)	TRIMMING	5	---	---
6)	CUTTING	5	---	---
7)	PACKING	5	---	---
8)	AIR COMPRESSOR(5.00 HP)		01	5.00
9)	BOILER MOTOR (2.00 HP)		01	2.00
TOTAL NO. OF LABOURS - 98 NOS			**TOTAL HP**	**50.00 HP**

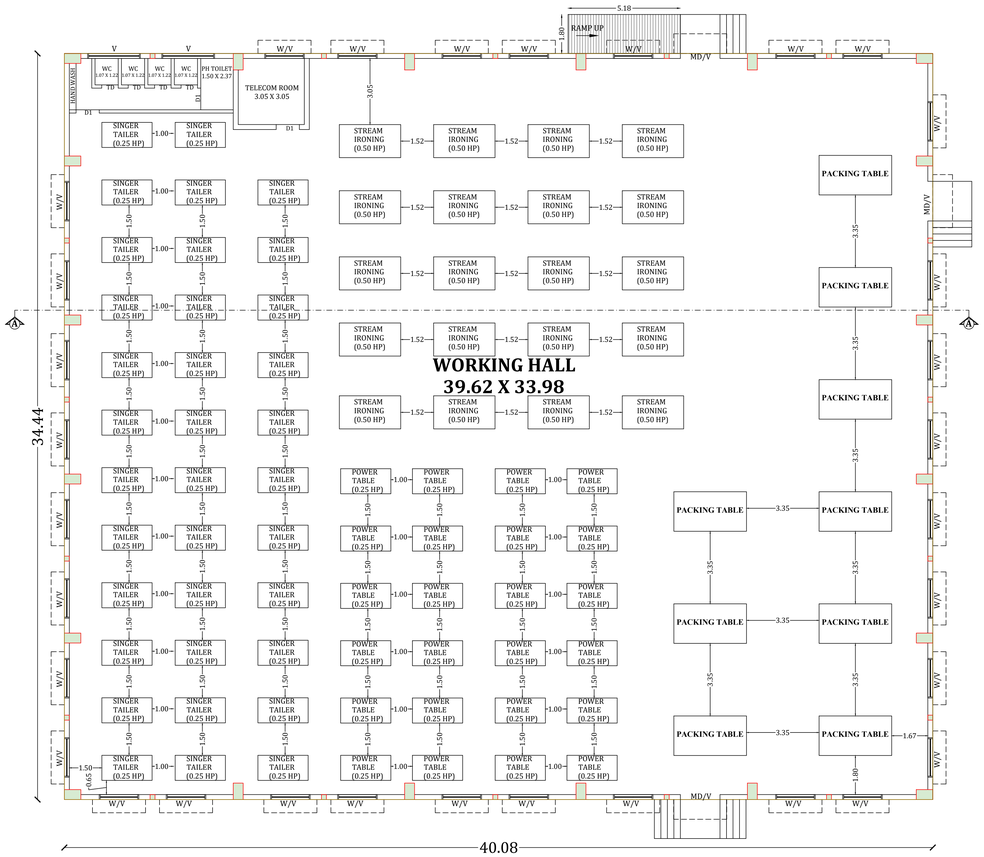

GROUND FLOOR PLAN
BLOCK - 1 (SCALE - 1:100)

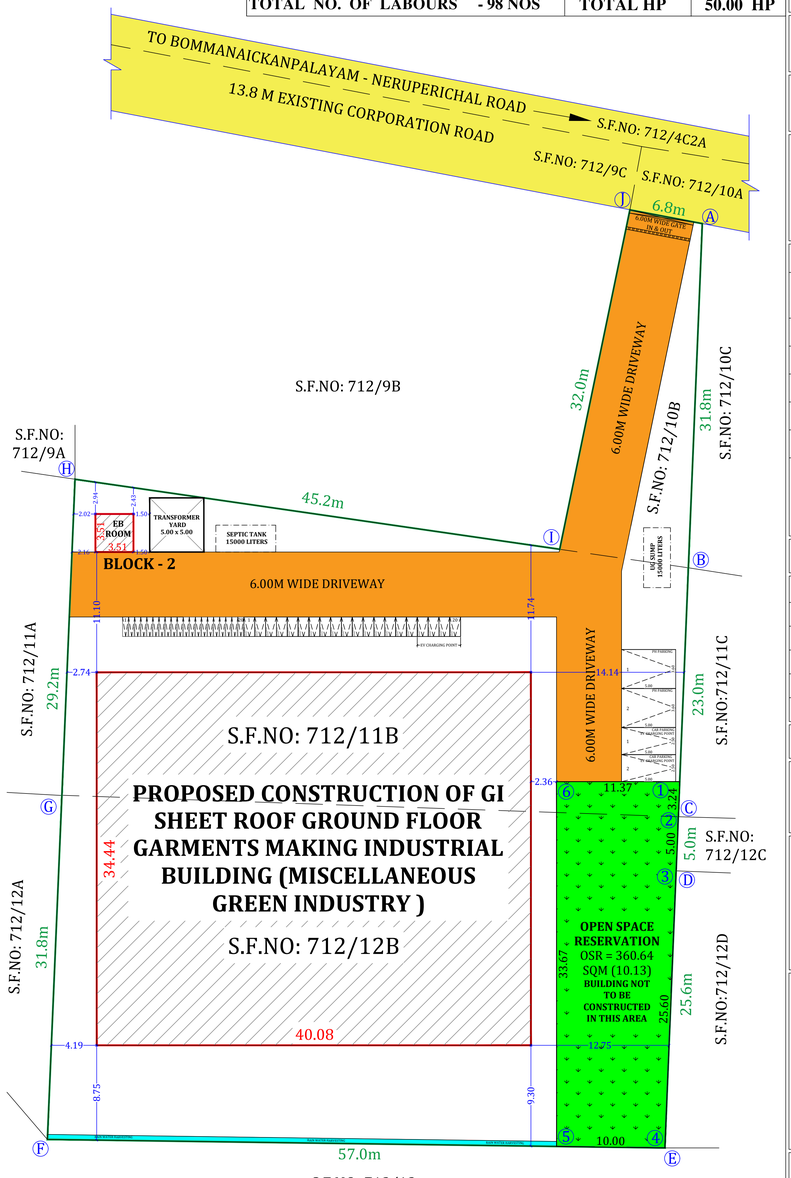

SITE PLAN
(SCALE - 1:200)

SITE PLAN AND DETAILED PLAN SHOWING THE PROPOSED CONSTRUCTION OF GI SHEET ROOF GROUND FLOOR GARMENTS MAKING INDUSTRIAL BUILDING WITH 50.00 HP (MISCELLANEOUS GREEN INDUSTRY) IN S.F.NO : 712/10B, 712/11B & 712/12B, NERUPPERICHAL VILLAGE, TIRUPPUR CITY MUNICIPAL CORPORATION, TIRUPPUR NORTH TALUK, TIRUPPUR DISTRICT.

APPLICANT :
Mr. P.PALANISAMY S/o Mr. PONNUSAMY

ONLINE APPLICATION NO :
SWP/BPA/985546/2026 DATED ON 23-10-2026

SITE AREA DETAILS:-

AS PER DOCUMENT : 3490.10 SQM OR 86.25 CENTS
AS PER PATTA : 3490.00 SQM
AS PER SUPER IMPOSED AREA : 3560.76 SQ.M

BUILDING AREA DETAILS :-

FLOOR DETAILS	FSI AREA (Sq.M)	NON -FSI AREA (Sq.M)	TOTAL BUILT UP AREA (Sq.M)
BLOCK-1 INDUSTRIAL BUILDING			
GROUND FLOOR	1380.29	---	1380.29
BLOCK-2 EB ROOM BUILDING			
GROUND FLOOR	12.32	---	12.32
TOTAL AREA (BLOCK 1 & 2)	1392.61	---	1392.61

FLOOR SPACE INDEX (FSI) :

FSI = F.S.I Area / Area of the Site = 1392.61 / 3490.00 = 0.40 < 2.00

MAXIMUM HEIGHT OF BUILDING = 7.92 M

PARKING DETAILS :

DESCRIPTION	REQUIRED	PROVIDED
1 Car for every 200 SqM of Office Area	2	2
PH CAR PARKING	2	2
1 Two Wheeler for every 75 Sq.M of Workshop Area	19	20
1 Cycle Space for every 75 Sq.M of Workshop Area	19	20

OPEN SPACE RESERVATION = 360.64 SQM (10.13%)

LP/TCP[TD] TLPA NO. 71/2026

PLANNING PERMISSION NO: 84/2026

COLOUR INDEX:-

- EXISTING ROAD
- APPLICANT SITE BOUNDARY
- PROPOSED APPROVAL BUILDING
- DRIVE WAY
- RAINWATER HARVESTING

JOINERIES DETAILS ;-

MD - MAIN DOOR	- 1.83 X 2.44
D - DOOR	- 1.07 X 2.44
D1 - TOILET DOOR	- 1.00 X 2.44
TD - TOILET DOOR	- 0.76 X 2.44
W - WINDOW	- 1.83 X 1.52
W1 - WINDOW	- 1.22 X 1.52
V - VENTILATOR	- 1.83 X 0.61
V1 - VENTILATOR	- 2.44 X 0.61

Er. G.SELVARAJ B.E.,
Registered Structural Engineer Grade-II,
TD / RSE / GR-II / 2024 / 04 / 001,
30, M.M.Y. Complex, First Floor,
156, Kamaraj Road, Tiruppur - 641 604.
REGISTERED
STRUCTURAL ENGINEER

Er. G.SELVARAJ B.E.,M.I.E.,
Registered Engineer Grade-I
TD/RE/Gr-I/2024/11/011
30, M.M.Y Complex, First Floor,
156, Kamaraj Road, Tiruppur - 641 604.
REGISTERED ENGINEER

APPLICANT

FIRE FIGHTING EQUIPMENTS :

- FIRE ALARAM SYSTEM
- FIRE WATER PIPE
- FIRE EXTINGUISHER
- FIRE HYDRANT

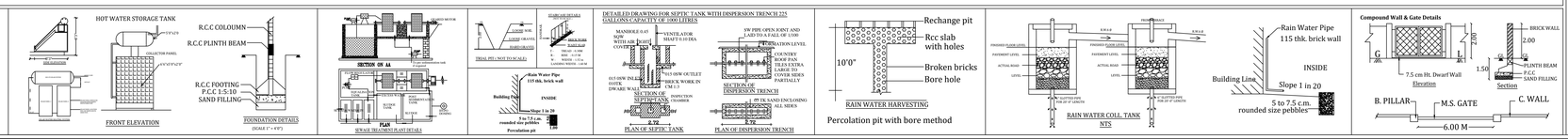

THE LANDLENS SUITE

Eight ways to know a piece of land before you pay for it.

This report covers one part of the picture. These cover the rest, drawn from the same government records, for any property in Tamil Nadu.

LandLens One
Ask anything about a property and get an answer grounded in live government records, with the sources shown.
/landlens/one

Verify My Land
Every record check run on one property and returned as a single report.
/landlens/verify-my-land

Legal Opinion
An advocate's written opinion on the title, built on the records we pull for it.
/landlens

One Map
Every layer on one map: the parcel, its boundary, zoning, water bodies and what sits around it.
/landlens/one/map

PriceMap
What land actually changed hands for around this plot, taken from the registered deeds.
/landlens/pricemap

Build Scope
What you are allowed to build here: floor space, height, coverage and setbacks.
/landlens/build-scope

Property Tracker
Watch a property and hear about it when something new is registered against it.
/landlens/property-tracker

Deal Room
Run the transaction in one place: documents, stamping, signatures and the parties.
/landlens/deal-room

FREE TOOLS · NO ACCOUNT NEEDED

Twenty-four checks you can run yourself, at no cost.

Records and verification

The registers themselves, read for you.

- Encumbrance Certificate
- Patta and Chitta
- Field Measurement Sketch
- EC Analyzer
- Bank charge check
- Court case search
- Seller background check
- Approval check by survey

Value and duty

What it is worth and what it costs to register.

- Guideline value by street
- Guideline value by survey
- Stamp duty and registration fees
- Capital gains
- Floor space index
- Area unit converter

Zoning and land use

What the plan says can happen on this land.

- Land use zone finder
- CMDA land use check
- Coastal regulation zone
- Master plan check
- Water bodies finder
- Airport height clearance

Registers and directories

Who holds it, and which office keeps the record.

- Find your registering office
- Temple property check
- Waqf property check
- RERA register

Every free tool
/tools

Services we run for you
/services

The LandLens suite
/landlens/one

Verified RealEstate™

Every claim in this document traces back to a government record.

- Legal opinions, due diligence and title verification
- Building plan, layout and sub-division approvals
- Completion and occupancy certificates, regularisation
- Escrow, negotiation and NRI property management
- Land survey, soil testing, architecture and construction

Verified RealEstate
3/350/2 Mettukuppam,
OMR Thoraipakkam,
Chennai 600 097, India
hello@verified.realestate
+91 9996 12 9996

Prepared from the registers named on the page each finding sits on. Where a register could not be read, this document says so in its place rather than leaving the gap to be read as a clean result.