Verified RealEstate™

REFERENCE
489/2024

ISSUED
07 May 2024

PP APPROVAL RECORD

Planning Permission

Tiruvallur

Tiruvallur district, Tamil Nadu

APPROVAL TYPE
Building Plan

ISSUING AUTHORITY
Town Panchayat

PURPOSE
Residential

The approval as the planning authority issued it, reproduced in full behind this page.

An approval speaks to what was sanctioned, not to what was built. Completion is a separate record.

Verified RealEstate™
3/350/2 Mettukuppam,
OMR Thoraipakkam,
Chennai 600 097, India

hello@verified.realestate
+91 9996 12 9996
verified.realestate

DIGITALLY VERIFIED RECORD

PLAN SHOWING THE PROPOSED CONSTRUCTION OF RESIDENTIAL BUILDING G.F + F.F WITH 1 DWELLING UNIT AT PLOT NO: 9, SURVEY NO: 76/5E PT, PRAYAMPATHU (AS PER PATTA NO: 4935, S.NO: 76/37, CHEMBARAMBAKKAM REVENUE) VILLAGE, THIRUMAZHISAI TOWN PANCHAYAT, POONAMALLEE TALUK, THIRUVALLUR DISTRICT.

LAYOUT APPROVED BY CMDA
P.P.D / L.O NO 16 / 2012
VIDE LETTER NO:L1/5058/2012
DATE-18.05.2012

PLAN INFO
PLOT_AREA_M2=102.00
PLOT_NO=9
SURVEY_NO=76/37
AS_PER_DOCUMENT=102.40
AS_AT_SITE=102.00
FMB_OR_PLR=102.00
SINGLE_FAMILY_BLDG=NO
SECURITY_ZONE=YES
PATTA_NO=4935
TALUK=POONAMALLEE
DISTRICT=TIRUVALLUR
CRZ=NO
ACCESS_WIDTH_M= 9.00
WHETHER_GOVT_OR_AIDED_SCHOOL= NO
AVG_PLOT_DEPTH= 12.50
AVG_PLOT_WIDTH= 8.00
AREA_TYPE=OTHERS
ROAD_WIDTH=9.00
ROAD_LENGTH=350
LAND_USE_ZONE = RESIDENTIAL
RWH_DECLARED=YES
OSR_APPLICABLE=NO
IS_APPROVED_LAYOUT=YES
PREMIUM_FSI_REQUIRED=NO
BUILDING_NEAR_TO_RIVER=NO
BUILDING_NEAR_MONUMENT=NO
BUILDING_NEAR_GOVT_BLDG=NO
NOC_FOR_CONSTRUCTION_NEAR_MONUMENT=NO
PROVISION_FOR_GREEN_BUILDINGS_AND_SUSTAINABILITY=NO
FIRE_PROTECTION_AND_FIRE_SAFETY_REQUIREMENTS=YES
NOC_FIRE_DEPT=YES
OSR_SURR_BUYBACK_RETAIN=RETAIN
IS_SWIMMING_POOL_EXISTS =NO
IF_HERITAGE_TOWN_LESSTHAN_1KM_RADIUS=NO
JURISDICTION_TYPE=TOWN PANCHAYAT

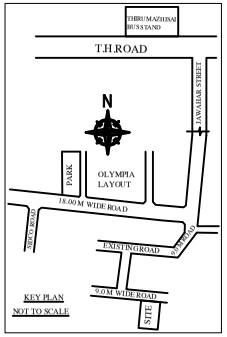

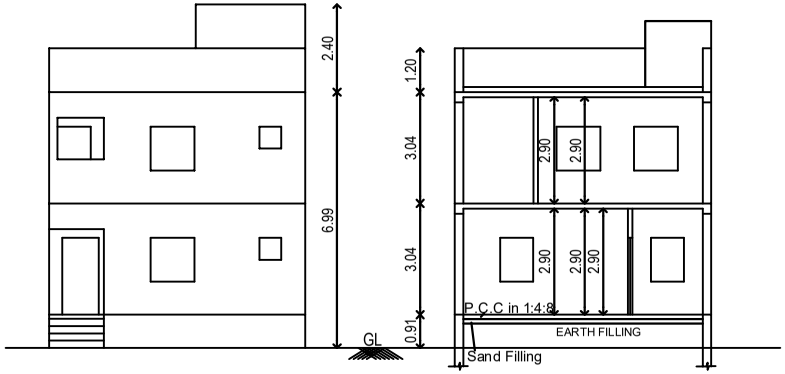

ELEVATION

SECTION ON A-A

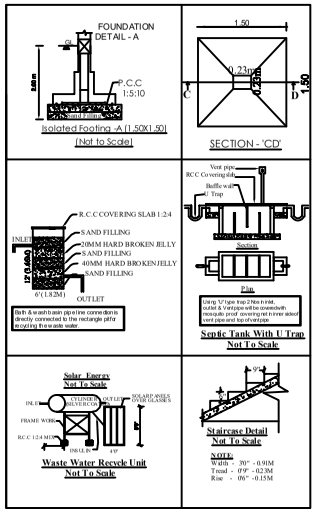

SCHEDULE OF JOINERY

TYPE	DESCRIPTION	SIZE
MD	MAIN DOOR	3'3" X 7'0"
D	DOOR	3'0" X 7'0"
D1	DOOR	2'6" X 7'0"
W	WINDOW	4'0" X 4'6"
W1	WINDOW	3'0" X 4'6"
J	JALLY	3'0" X 4'6"
V	VENTILATOR	3'0" X 2'0"

SPECIFICATIONS

R.C.C IN 1:2:4 FOR COLUMN FOOTING
COLUMN AND PLINTH BEAM.
P.C.C IN 1:4:8 FOR FOUNDATION BASE AND FLOOR BASE
CERAMIC TILES FLOOR FINISHING
SUPERSTRUCTURE BRICK WORK IN CM 1:6 9" THK.
R.C.C 1:2:4 FOR LINTEL SUNSHADE ROOF SLAB BEAMS.
CEILING PLASTERING IN CM 1:3 AND 1:5 FOR WALLS.
COUNTRY WOOD DOORS AND WINDOWS.
2 COATS OF CEMENT PAINTING FOR WALLS AND CEILING.
2 COATS OF ENAMEL PAINTING FOR WOOD WORK.
PARAPET WALL IN B.W. 1:6 9" THK. 3'0' HT.
WEATHERING COURSE IN BJL CONC. OVER ROOF SLAB

AREA STATEMENT

DESCRIPTION	AREA (SQ.M.)	AREA (SQ.FT.)
PLOT AREA(as per document)	102.40	1102.0
PLOT AREA (as per patta)	102.00	1097.9
PLOT AREA(as on site)	102.00	1097.9
GROUND FLOOR	70.00	753.4
FIRST FLOOR	70.00	753.4
TOTAL AREA	140.00	1506.8
HEADROOM	11.27	121.3
F.S.I	1.37	

OWNER: S. SUMATHI

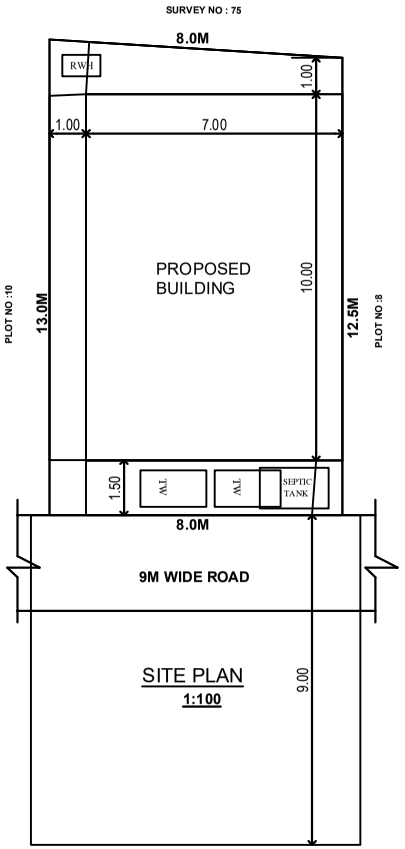

SITE PLAN
1:100

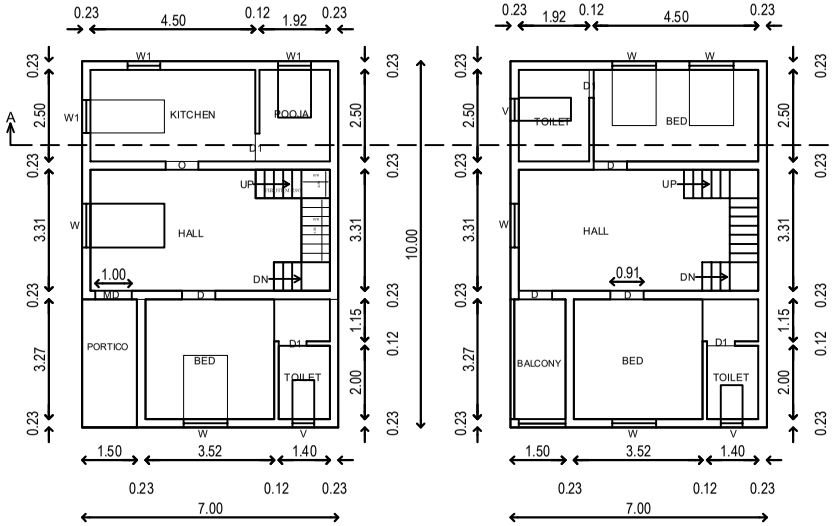

GROUND FLOOR PLAN
1:100

FIRST FLOOR PLAN
1:100

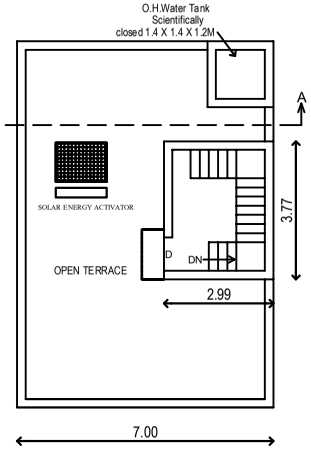

TERRACE FLOOR PLAN
1:100

THE LANDLENS SUITE

Eight ways to know a piece of land before you pay for it.

This report covers one part of the picture. These cover the rest, drawn from the same government records, for any property in Tamil Nadu.

LandLens One
Ask anything about a property and get an answer grounded in live government records, with the sources shown.
/landlens/one

Verify My Land
Every record check run on one property and returned as a single report.
/landlens/verify-my-land

Legal Opinion
An advocate's written opinion on the title, built on the records we pull for it.
/landlens

One Map
Every layer on one map: the parcel, its boundary, zoning, water bodies and what sits around it.
/landlens/one/map

PriceMap
What land actually changed hands for around this plot, taken from the registered deeds.
/landlens/pricemap

Build Scope
What you are allowed to build here: floor space, height, coverage and setbacks.
/landlens/build-scope

Property Tracker
Watch a property and hear about it when something new is registered against it.
/landlens/property-tracker

Deal Room
Run the transaction in one place: documents, stamping, signatures and the parties.
/landlens/deal-room

hello@verified.realestate · +91 9996 12 9996

FREE TOOLS · NO ACCOUNT NEEDED

Twenty-four checks you can run yourself, at no cost.

Records and verification

The registers themselves, read for you.

- Encumbrance Certificate
- Patta and Chitta
- Field Measurement Sketch
- EC Analyzer
- Bank charge check
- Court case search
- Seller background check
- Approval check by survey

Value and duty

What it is worth and what it costs to register.

- Guideline value by street
- Guideline value by survey
- Stamp duty and registration fees
- Capital gains
- Floor space index
- Area unit converter

Zoning and land use

What the plan says can happen on this land.

- Land use zone finder
- CMDA land use check
- Coastal regulation zone
- Master plan check
- Water bodies finder
- Airport height clearance

Registers and directories

Who holds it, and which office keeps the record.

- Find your registering office
- Temple property check
- Waqf property check
- RERA register

Every free tool
/tools

Services we run for you
/services

The LandLens suite
/landlens/one

Verified RealEstate™

Every claim in this document traces back to a government record.

- Legal opinions, due diligence and title verification
- Building plan, layout and sub-division approvals
- Completion and occupancy certificates, regularisation
- Escrow, negotiation and NRI property management
- Land survey, soil testing, architecture and construction

Verified RealEstate
3/350/2 Mettukuppam,
OMR Thoraipakkam,
Chennai 600 097, India
hello@verified.realestate
+91 9996 12 9996

Prepared from the registers named on the page each finding sits on. Where a register could not be read, this document says so in its place rather than leaving the gap to be read as a clean result.