PP APPROVAL RECORD

Planning Permission

Survey 101

Ayappakkam

Tiruvallur district, Tamil Nadu

APPROVAL TYPE
Building Plan

ISSUING AUTHORITY
Rural Panchayat

The approval as the planning authority issued it, reproduced in full behind this page.

An approval speaks to what was sanctioned, not to what was built. Completion is a separate record.

PLAN SHOWING THE EXISTING S+2 FLOORS WITH SIX DWELLING UNITS & ADDITIONAL CONSTRUCTION OF THIRD FLOOR WITH 2 DWELLING UNITS RESIDENTIAL BUILDING COMPRISED IN SURVEY NO.101/1 & 101/2,AS PERPATTA NO.14996, S.NO.101/7 & 101/8,AT PLOT NO.10 IYYAPPA NAGAR ANNEX, AYAPAKKAM VILLAGE, AVADI TALUK , THIRUVALLUR DISTRICT. VILLIVAKKAM PANCHAYAT UNION. SCALE:1:100

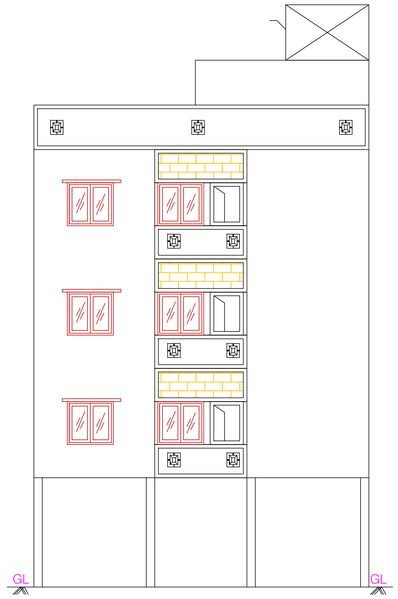

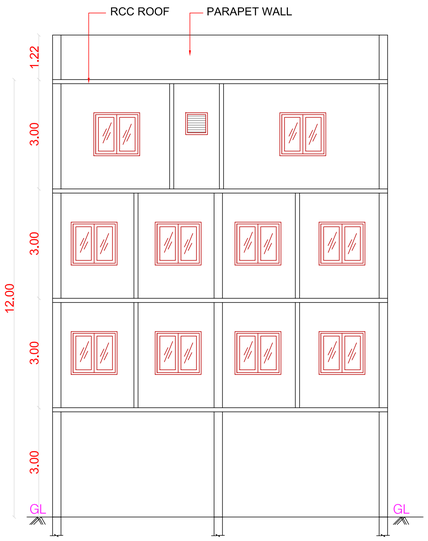

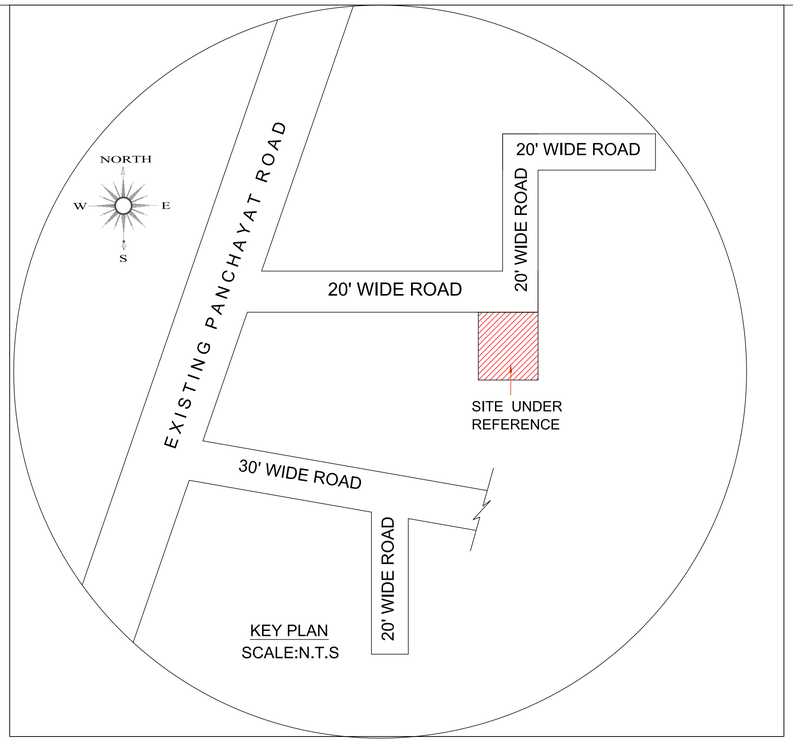

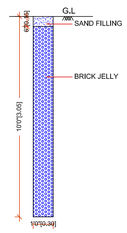

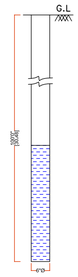

OWNER NAME: U.BALASUNDARAM

AREA STATEMENT	SQ.FT	SQ.MT
PLOT AREA (AS PER DOCUMENT)	2040.00	189.52
PLOT AREA (AS PER PATTA)	2034.40	189.00
FSI AREA		
PRO. FIRST FLOOR AREA	1217.73	113.13
PRO. SECOND FLOOR AREA	1217.73	113.13
PRO. THIRD FLOOR AREA	1217.73	113.13
TOTAL FSI AREA	3653.19	339.39
NON FSI AREA		
PRO. STILT FLOOR AREA	1217.73	113.13
PRO. HEAD ROOM	116.79	10.85
NET TOTAL FSI & NON FSI AREA	4987.71	463.36

PLOT COVERAGE : 59.9 % | FSI : 1.79

SCHEDULE OF JOINERY:-

TYPE	DETAIL	SIZE
MD	DOOR	3'6"x7'0"
D	DOOR	3'0"x7'0"
D1	DOOR	2'6"x7'0"
W	WINDOW	6'0"x4'6"
W1	WINDOW	4'0"x4'6"
KW	KITCHEN WINDOW	4'0"x3'0"
V	VENTILATOR	3'0"x2'0"

SPECIFICATION:-

FOUNDATION	:	COLUMN FOOTING
BRICK WORK	:	C.M 1:5 FOR SUPER STRUCTURE
PLASTERING	:	C.M 1:5 FOR WALLS & 1:3 FOR CEILING
CEMENT PAINT	:	2 COATS FOR WALLS & 1 EXTRA COAT FOR CEILING
R.C.C.	:	1:2:4 FOR SLABS & LINTELS
WOOD WORK	:	ALL WOOD WORKS IN BEST QUALITY TIMBER
WEATHERING	:	B.JELLY LIME MORTAR OVER ROOF
COURSE		SLAB ONE LAYER OF COUNTRY TILES

COLOUR INDEX:-

PROPOSED BOUNDARY

ROAD

SCALE : 1"=8'-0" (1:100)

OWNER

REGISTERED ENGINEER

GANESH . J
REGISTERED ENGINEER
CMDA REGISTERED NO : RE / GR - II / 24 / 12 / 0160
Shop No: 21, JJ Complex , Thirumangalam , Chennai - 600106.
Cell : 9952244010 , Email: ganesh.smart619@gmail.com

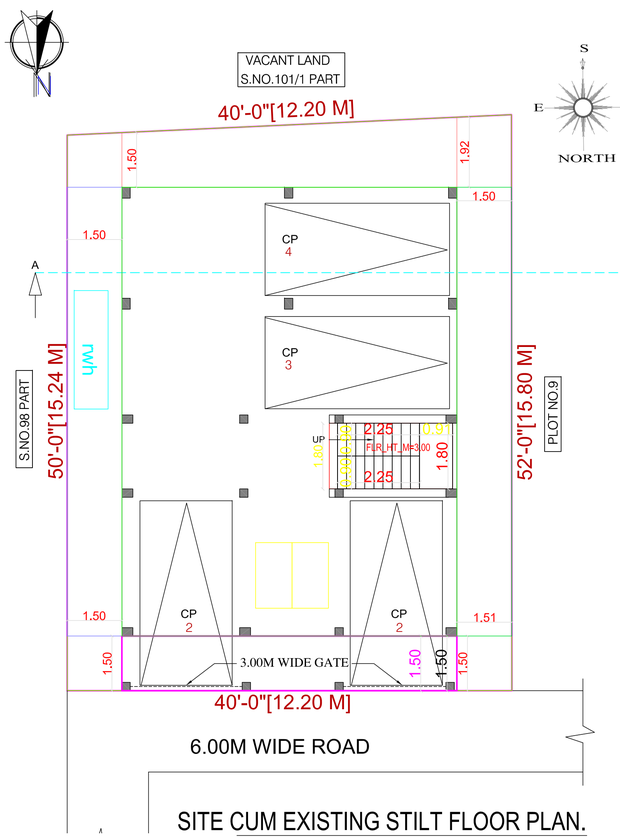

SITE CUM EXISTING STILT FLOOR PLAN.

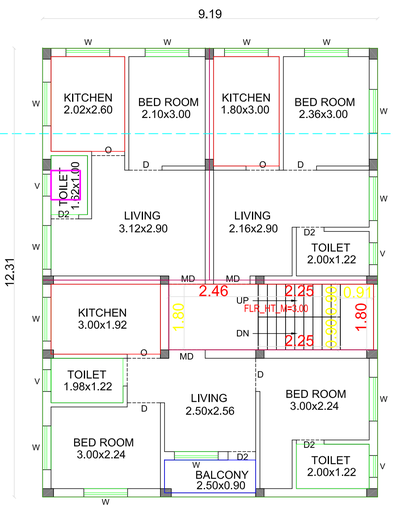

EXISTING TYPICAL FLOOR PLAN.

(FIRST & SECOND)

TYPICAL_FLOOR_PLAN=1,2

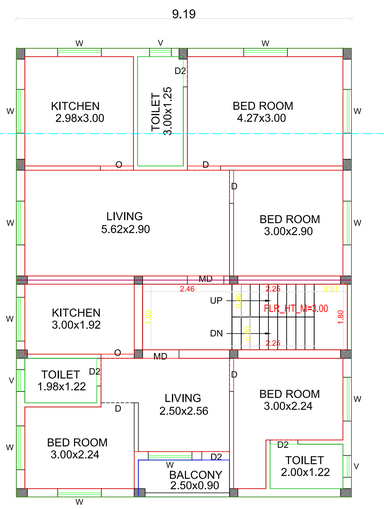

PROPOSED THIRD FLOOR PLAN.

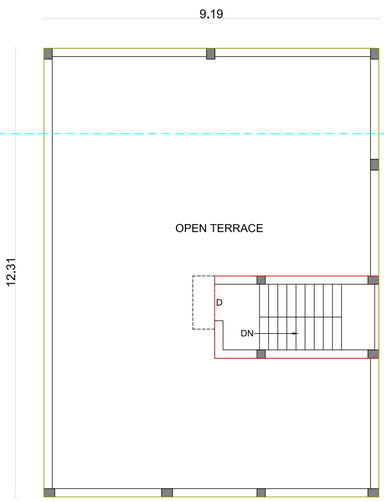

PROPOSED TERRACE FLOOR PLAN.

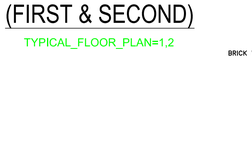

COMPOUND WALL DETAIL

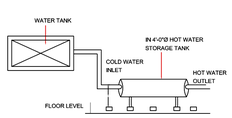

Solar Waterheater Detail

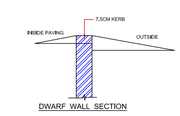

DWARF WALL SECTION

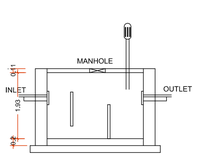

SECTION : Y -Y

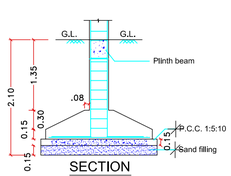

SECTION

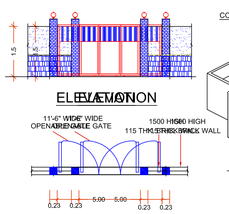

ELEVATION

PLAN

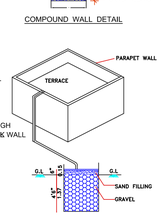

COLLECTION SUMP FOR HARVESTING FOR TERRACE

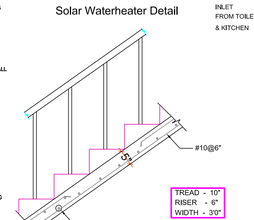

StairCase Detail

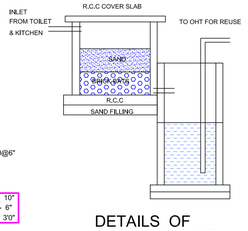

DETAILS OF RECYCLING OF WASTE WATER

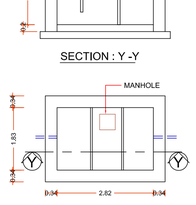

PLAN OF SEPTIC TANK

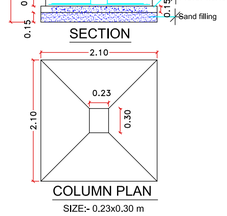

COLUMN PLAN

SIZE:- 0.23x0.30 m

TYPICAL FOUNDATION DETAIL

THE LANDLENS SUITE

Eight ways to know a piece of land before you pay for it.

This report covers one part of the picture. These cover the rest, drawn from the same government records, for any property in Tamil Nadu.

LandLens One
Ask anything about a property and get an answer grounded in live government records, with the sources shown.
/landlens/one

Verify My Land
Every record check run on one property and returned as a single report.
/landlens/verify-my-land

Legal Opinion
An advocate's written opinion on the title, built on the records we pull for it.
/landlens

One Map
Every layer on one map: the parcel, its boundary, zoning, water bodies and what sits around it.
/landlens/one/map

PriceMap
What land actually changed hands for around this plot, taken from the registered deeds.
/landlens/pricemap

Build Scope
What you are allowed to build here: floor space, height, coverage and setbacks.
/landlens/build-scope

Property Tracker
Watch a property and hear about it when something new is registered against it.
/landlens/property-tracker

Deal Room
Run the transaction in one place: documents, stamping, signatures and the parties.
/landlens/deal-room

FREE TOOLS · NO ACCOUNT NEEDED

Twenty-four checks you can run yourself, at no cost.

Records and verification

The registers themselves, read for you.

- Encumbrance Certificate
- Patta and Chitta
- Field Measurement Sketch
- EC Analyzer
- Bank charge check
- Court case search
- Seller background check
- Approval check by survey

Value and duty

What it is worth and what it costs to register.

- Guideline value by street
- Guideline value by survey
- Stamp duty and registration fees
- Capital gains
- Floor space index
- Area unit converter

Zoning and land use

What the plan says can happen on this land.

- Land use zone finder
- CMDA land use check
- Coastal regulation zone
- Master plan check
- Water bodies finder
- Airport height clearance

Registers and directories

Who holds it, and which office keeps the record.

- Find your registering office
- Temple property check
- Waqf property check
- RERA register

Every free tool
/tools

Services we run for you
/services

The LandLens suite
/landlens/one

Verified RealEstate™

Every claim in this document traces back to a government record.

- Legal opinions, due diligence and title verification
- Building plan, layout and sub-division approvals
- Completion and occupancy certificates, regularisation
- Escrow, negotiation and NRI property management
- Land survey, soil testing, architecture and construction

Verified RealEstate
3/350/2 Mettukuppam,
OMR Thoraipakkam,
Chennai 600 097, India
hello@verified.realestate
+91 9996 12 9996

Prepared from the registers named on the page each finding sits on. Where a register could not be read, this document says so in its place rather than leaving the gap to be read as a clean result.