PP APPROVAL RECORD

Planning Permission

Survey 69 and 1 more

Adayalampattu

Tiruvallur district, Tamil Nadu

APPROVAL TYPE
Building Plan

ISSUING AUTHORITY
Rural Panchayat

The approval as the planning authority issued it, reproduced in full behind this page.

An approval speaks to what was sanctioned, not to what was built. Completion is a separate record.

Verified RealEstate™

3/350/2 Mettukuppam,
OMR Thoraipakkam,
Chennai 600 097, India

hello@verified.realestate

+91 9996 12 9996

verified.realestate

NOTE: CMDA PPD/LO NO.[48/2006] L.R.4/8609/2026 DATED 06-5-2006.

PLAN SHOWING THE PROPOSED CONSTRUCTION OF (GROUND FLOOR + FIRST FLOOR + SECOND FLOOR) RESIDENTIAL BUILDING WITH FIVE DWELLING UNIT, AT PLOT NO.44, COMPRISED IN OLD S.NO.70 PART & 69 PART, PATTA NO.1874, AS PER PATTA S.NO.70/5C1B & 69/8, "METRO ROYAL CITY" OF ADAYALAMPATTU VILLAGE, POONAMALLEE TALUK, THIRUVALLUR DISTRICT. VILLIVAKKAM PANCHAYAT UNION,

OFFICE USE

APPLICANT NAME : MR. GOUTHAM M

ALL DIMENSIONS ARE IN METER ONLY.

SCHEDULE OF JOINERY

MD	MAIN DOOR	1.00M x 2.10M
RS	DOOR	3.00M x 2.10M
D1	DOOR	0.90M x 2.10M
D2	DOOR	0.75M x 2.10M
KW	WINDOW	0.90M x 1.20M
W	WINDOW	1.50M x 1.50M
W1	WINDOW	1.20M x 1.20M
V1	WINDOW	0.85M x 0.60M
V2	VENTILATOR	0.60M x 0.85M
O	OPENING	0.90M x 2.10M

SPECIFICATION:

1. P.C.C 1:5:10 FOR FOUNDATION.
2. P.C.C 1:4:8 FOR FLOOR CONCRETE.
3. .23M THICK BRICK WALL IN CEMENT MORTAR 1:6
4. ALL R.C.C WORKS IN 1:2:4 MIX
5. WALL PLASTERING IN C.M 1:4
6. CEILING PLASTERING IN C.M 1:3
7. VITRIFIED TILE FLOORING SET IN C.M 1:3
8. ALL WOOD WORKS ARE IN TEAK COUNTRY WOOD.

AREA STATEMENT:

PLOT EXTENT		
AS PER DOCUMENT	216.00 Sq.M	(2325.00 Sq.ft)
AS PER PATTA/FMB	216.00 Sq.M	(2325.00 Sq.ft)
AS PER SITE	216.00 Sq.M	(2325.00 Sq.ft)
HEAD ROOM AREA	21.68 Sq.M	(233.36 Sq.ft)
LIFT AREA	2.76 Sq.M	(29.70 Sq.ft)
STILT PARKING AREA	57.53 Sq.M	(619.25 Sq.ft)
TOTAL NON-FSI AREA	81.97 Sq.M	(882.31 Sq.ft)
GROUND FLOOR AREA	60.86 Sq.M	(655.09 Sq.ft)
FIRST FLOOR AREA	121.50 Sq.M	(1307.81 Sq.ft)
SECOND FLOOR AREA	121.50 Sq.M	(1307.81 Sq.ft)
TOTAL FSI AREA	303.85 Sq.M	(3270.71 Sq.ft)
PLOT COVERAGE	: 56 %	F.S.I :1.40
TOTAL FSI AREA	303.85 Sq.M	(3270.71 Sq.ft)
TOTAL NON-FSI AREA	81.97 Sq.M	(882.31 Sq.ft)
TOTAL BUILD UP AREA	385.82 Sq.M	(4153.02 Sq.ft)

COLOUR INDEX:
PROPOSED
BOUNDARY
ROAD

SCALE :
1:100 , N.T.S

SIGNATURE OF OWNER:

Er. N.E. NARAYANAN
Registered Engineer, Consulting Engineer
CMDA-Registration No. RE/GR-III/2019/03/009
GCC-Registration No. RE 3005 2024
Plot No. 27, Sri Velmurugan Nagar 3rd Avenue,
Kolathur, Chennai-600 099.
Email:enjayabhi@gmail.com
Cell. 93810 29209/82486 11174

REGISTERED ENGINEER SIGNATURE:



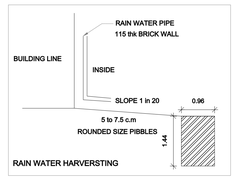

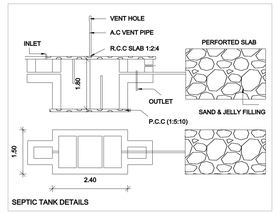

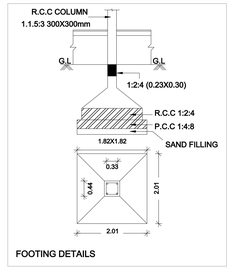

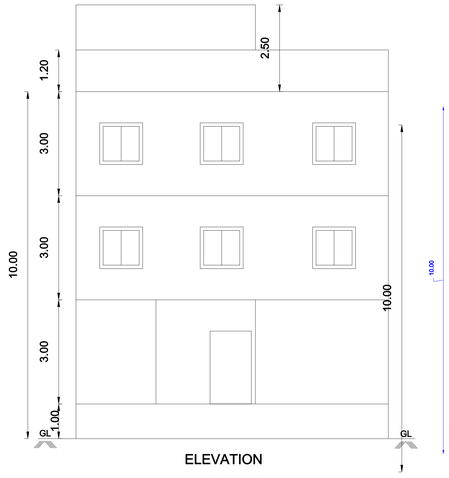

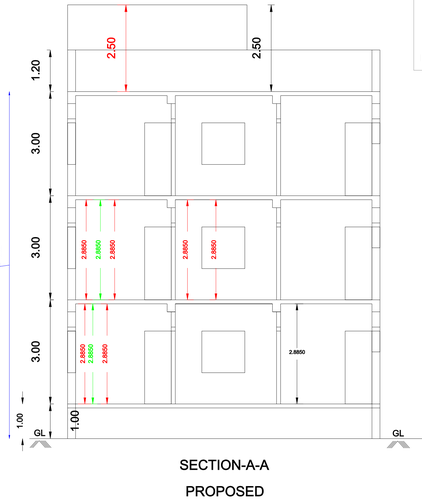

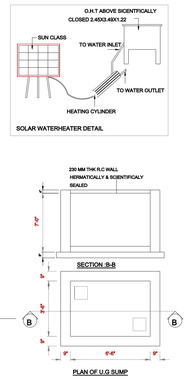

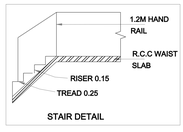

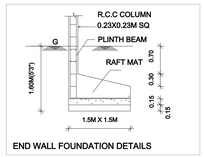

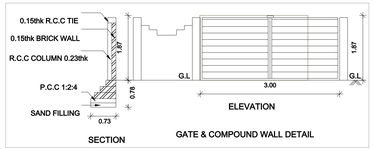

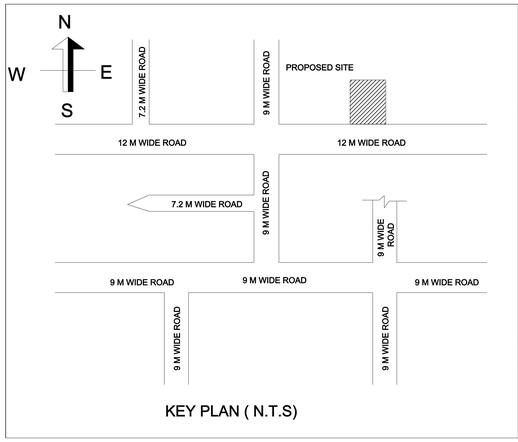





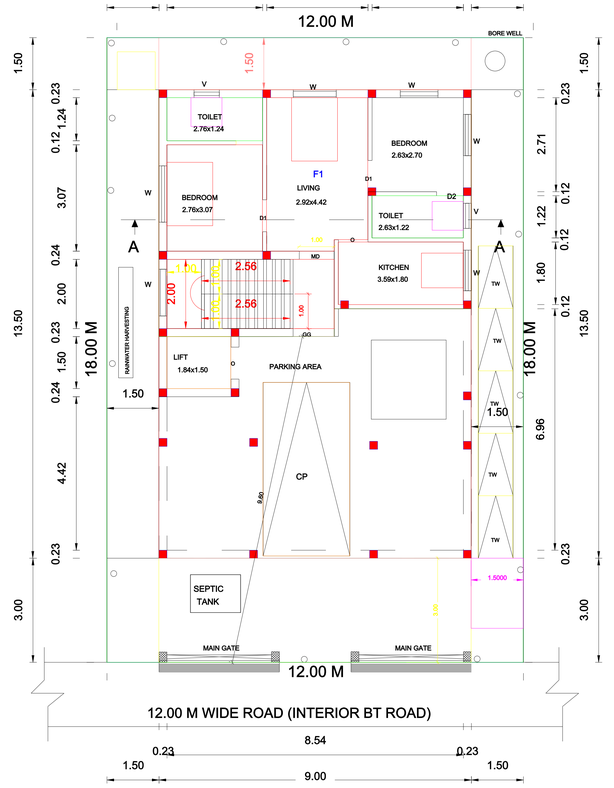

PARTLY STILT CUM GROUND FLOOR PLAN
PROPOSED

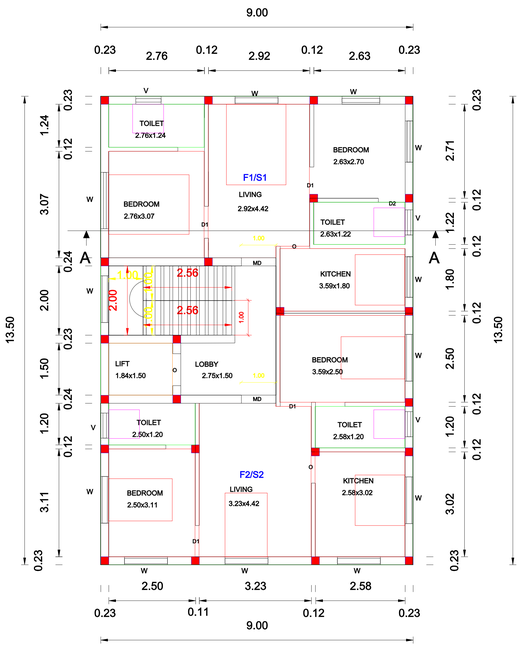

TYPICAL FLOOR PLAN
FIRST & SECOND FLOOR
PROPOSED

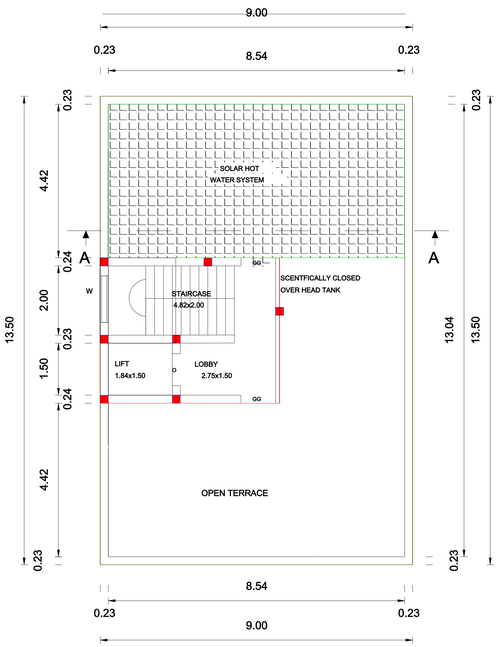

TERRACE FLOOR PLAN
PROPOSED

THE LANDLENS SUITE

Eight ways to know a piece of land before you pay for it.

This report covers one part of the picture. These cover the rest, drawn from the same government records, for any property in Tamil Nadu.

LandLens One
Ask anything about a property and get an answer grounded in live government records, with the sources shown.
/landlens/one

Verify My Land
Every record check run on one property and returned as a single report.
/landlens/verify-my-land

Legal Opinion
An advocate's written opinion on the title, built on the records we pull for it.
/landlens

One Map
Every layer on one map: the parcel, its boundary, zoning, water bodies and what sits around it.
/landlens/one/map

PriceMap
What land actually changed hands for around this plot, taken from the registered deeds.
/landlens/pricemap

Build Scope
What you are allowed to build here: floor space, height, coverage and setbacks.
/landlens/build-scope

Property Tracker
Watch a property and hear about it when something new is registered against it.
/landlens/property-tracker

Deal Room
Run the transaction in one place: documents, stamping, signatures and the parties.
/landlens/deal-room

FREE TOOLS · NO ACCOUNT NEEDED

Twenty-four checks you can run yourself, at no cost.

Records and verification

The registers themselves, read for you.

- Encumbrance Certificate
- Patta and Chitta
- Field Measurement Sketch
- EC Analyzer
- Bank charge check
- Court case search
- Seller background check
- Approval check by survey

Value and duty

What it is worth and what it costs to register.

- Guideline value by street
- Guideline value by survey
- Stamp duty and registration fees
- Capital gains
- Floor space index
- Area unit converter

Zoning and land use

What the plan says can happen on this land.

- Land use zone finder
- CMDA land use check
- Coastal regulation zone
- Master plan check
- Water bodies finder
- Airport height clearance

Registers and directories

Who holds it, and which office keeps the record.

- Find your registering office
- Temple property check
- Waqf property check
- RERA register

Every free tool
/tools

Services we run for you
/services

The LandLens suite
/landlens/one

Verified RealEstate™

Every claim in this document traces back to a government record.

- Legal opinions, due diligence and title verification
- Building plan, layout and sub-division approvals
- Completion and occupancy certificates, regularisation
- Escrow, negotiation and NRI property management
- Land survey, soil testing, architecture and construction

Verified RealEstate
3/350/2 Mettukuppam,
OMR Thoraipakkam,
Chennai 600 097, India
hello@verified.realestate
+91 9996 12 9996

Prepared from the registers named on the page each finding sits on. Where a register could not be read, this document says so in its place rather than leaving the gap to be read as a clean result.