PP APPROVAL RECORD

Planning Permission

Survey 2/6 and 1 more

Thirupandiyur, Thirupandiyur Village Tiruvallur taluk

Tiruvallur district, Tamil Nadu

APPROVAL TYPE
Building Plan

ISSUING AUTHORITY
Rural Panchayat

The approval as the planning authority issued it, reproduced in full behind this page.

An approval speaks to what was sanctioned, not to what was built. Completion is a separate record.

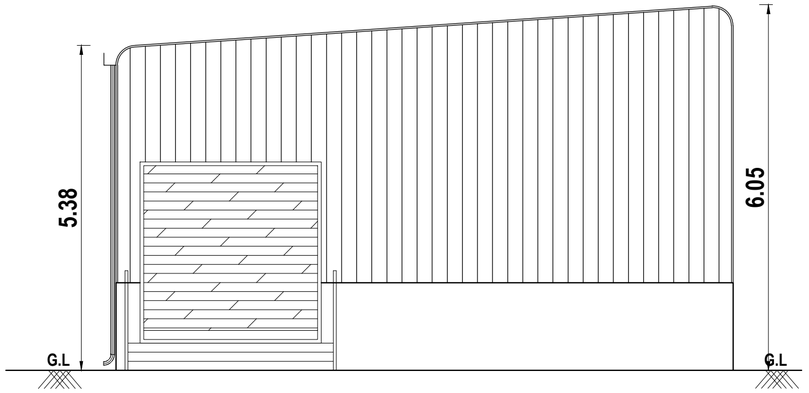

EAST FACE ELEVATION

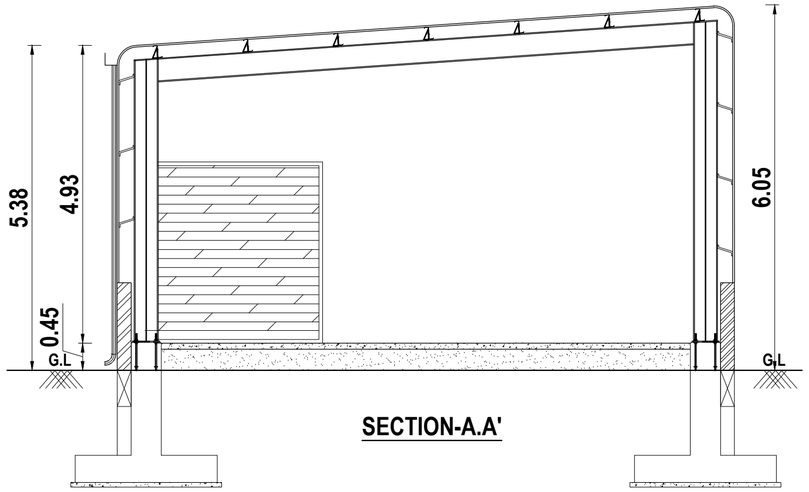

SECTION-A.A'

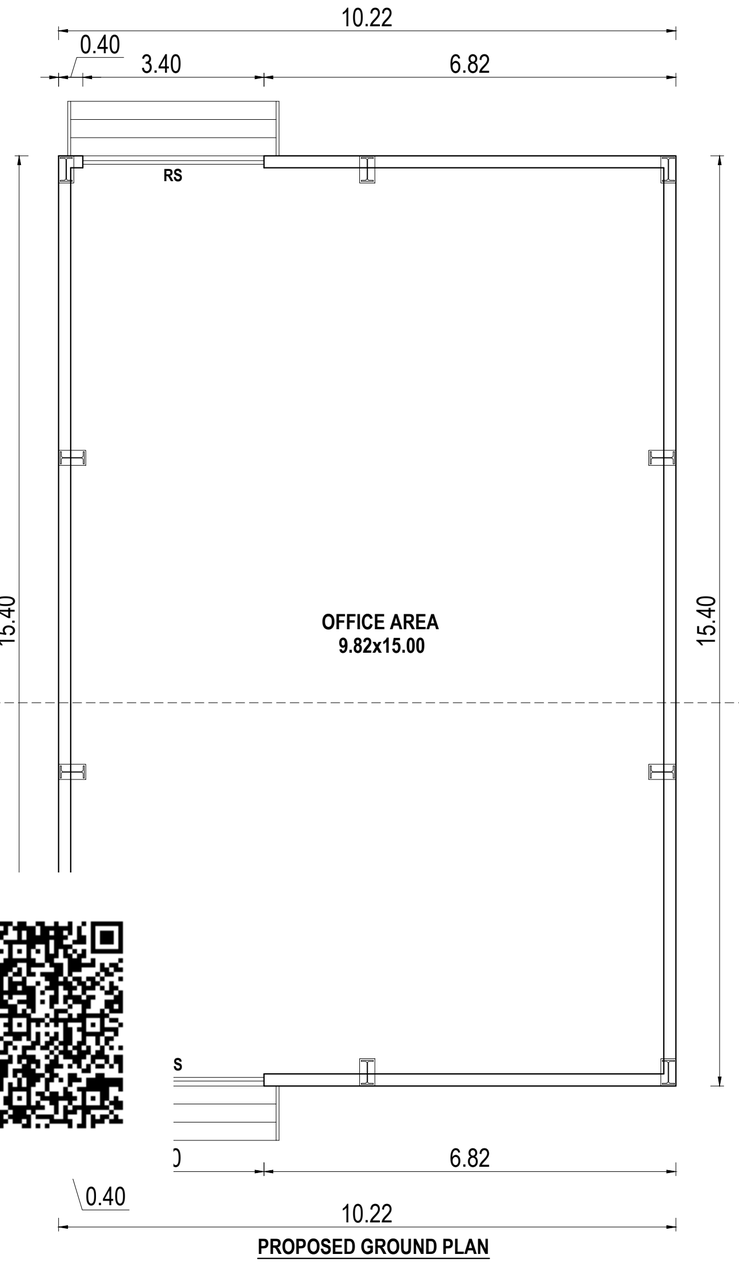

PROPOSED GROUND PLAN



ROOF PLAN

SCALE- 1: 100 SHEET-2 OF 2

PLAN SHOWING THE PROPOSED CONSTRUCTION OF THE COMMERCIAL OFFICE BUILDING IN SURVEY NO- 2/6 OF THIRUPANDIYUR VILLAGE & PANCHAYAT, KADAMBATHUR PANCHAYAT UNION, TIRUVALLUR TALUK AND DISTRICT.,

Owner Name- Mrs.S.Z.LEENUS CLAMENTINE D/o ZACARIAS.

N

SCHEDULE OF JOINERY

TYPE	DESCRIPTION	SIZE
RS	ROLLING SHUTTER	1.53 x 2.50
W	WINDOW	1.50 x 1.20

S.Z. Leenus clamentine

APPLICANT SIGNATURE :-

Er.S.RAVIPRASAD,B.E.,
Registered Engineer Grade-II (RE)
Reg No.CGLDIST/RE/Gr-II/2025/05/005
No.3,First Floor, Periyasenguntthar Street,
Uthiramerur-603406 Mob:7010896100

REGISTERED ENGINEER :-

SCALE- 1: 400 SHEET-1 OF 2

PLAN SHOWING THE PROPOSED CONSTRUCTION OF THE COMMERCIAL OFFICE BUILDING IN SURVEY NO- 2/6 OF THIRUPANDIYUR VILLAGE & PANCHAYAT, KADAMBATHUR PANCHAYAT UNION, TIRUVALLUR TALUK AND DISTRICT.,

Owner Name- Mrs.S.Z.LEENUS CLAMENTINE D/o ZACARIAS.

AS PER DOCUMENT EXTENT - 0.92 Acre / 3723.00 Sq.mt

AS PER PATTA EXTENT - 3700.00 Sq.mt

AREA STATEMENT OF THE PROPOSED BUILDING DETAIL :-

SL.NO	DESCRIPTION	FSI AREA. SQ.M	NON FSI AREA. SQ.M	TOTAL BUILD-UP AREA. SQ.M
1.	PRO. RESIDENTIAL BUILDING GROUND FLOOR	157.38	-	157.38
	TOTAL EXTENT	157.38	-	157.38

Floor Space Index :- 157.38 / 3700.00 FSI ARCHIVED = 0.042

PARKING DETAILS:

PARKING DESCRIPTION	REQUIRED	PROVIDED
Car Parking	02 Nos	03 Nos
Two Wheelers	04 Nos	06 Nos

COLOUR REFERENCE :

* EXISTING ROAD
* SITE BOUNDARY
* PROPOSED BUILDING

N

ALL DIMENSIONS ARE IN METER

S.Z. Leenus clamentine

APPLICANT SIGNATURE :-

Er.S.RAVIPRASAD,B.E.,
Registered Engineer Grade-II (RE)
Reg No.CGLDIST/RE/Gr-II/2025/05/005
No.3,First Floor, Periyasenguntar Street,
Uthiramerur 603406 Mob:7010898100

REGISTERED ENGINEER :-

SURVEY NO-2/5B

61.80

SURVEY NO-2/4

56.80

SURVEY NO-2/6

50.00

20.0M WIDE SUNGUVARCHATIRAM TO TIRUVALLUR HIGH ROAD

SURVEY NO-27

3.46

UG WATER SUMP

6.46

6.46

3.46

5.00

15.40

PROPOSED BUILDING

10.22

10.22

15.40

SURVEY NO-2/7

SEPTIC TANK
2.28x2.30

3.19

2.02

22.60

33.40

1 2 5.00 3 1 1.00 3 1.80 6

2.50

6.00M WIDE DRIVEWAY

28.60

SURVEY NO-2/8

SITE PLAN
SCALE-1:400

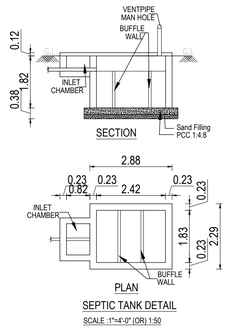

SEPTIC TANK DETAIL

SCALE :1"=4'-0" (OR) 1:50

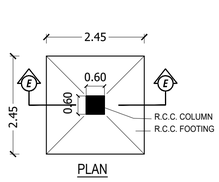

DETAILS OF COLUMN FOOTING

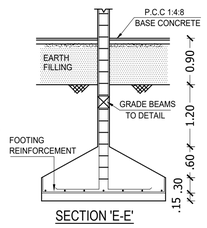

SECTION 'E-E'

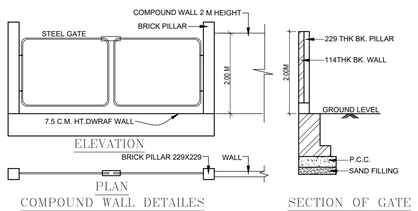

SECTION OF GATE

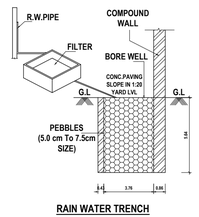

RAIN WATER TRENCH

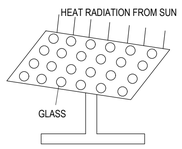

SOLAR SYSTEM

THE LANDLENS SUITE

Eight ways to know a piece of land before you pay for it.

This report covers one part of the picture. These cover the rest, drawn from the same government records, for any property in Tamil Nadu.

LandLens One
Ask anything about a property and get an answer grounded in live government records, with the sources shown.
/landlens/one

Verify My Land
Every record check run on one property and returned as a single report.
/landlens/verify-my-land

Legal Opinion
An advocate's written opinion on the title, built on the records we pull for it.
/landlens

One Map
Every layer on one map: the parcel, its boundary, zoning, water bodies and what sits around it.
/landlens/one/map

PriceMap
What land actually changed hands for around this plot, taken from the registered deeds.
/landlens/pricemap

Build Scope
What you are allowed to build here: floor space, height, coverage and setbacks.
/landlens/build-scope

Property Tracker
Watch a property and hear about it when something new is registered against it.
/landlens/property-tracker

Deal Room
Run the transaction in one place: documents, stamping, signatures and the parties.
/landlens/deal-room

FREE TOOLS · NO ACCOUNT NEEDED

Twenty-four checks you can run yourself, at no cost.

Records and verification

The registers themselves, read for you.

- Encumbrance Certificate
- Patta and Chitta
- Field Measurement Sketch
- EC Analyzer
- Bank charge check
- Court case search
- Seller background check
- Approval check by survey

Value and duty

What it is worth and what it costs to register.

- Guideline value by street
- Guideline value by survey
- Stamp duty and registration fees
- Capital gains
- Floor space index
- Area unit converter

Zoning and land use

What the plan says can happen on this land.

- Land use zone finder
- CMDA land use check
- Coastal regulation zone
- Master plan check
- Water bodies finder
- Airport height clearance

Registers and directories

Who holds it, and which office keeps the record.

- Find your registering office
- Temple property check
- Waqf property check
- RERA register

Every free tool
/tools

Services we run for you
/services

The LandLens suite
/landlens/one

Verified RealEstate™

Every claim in this document traces back to a government record.

- Legal opinions, due diligence and title verification
- Building plan, layout and sub-division approvals
- Completion and occupancy certificates, regularisation
- Escrow, negotiation and NRI property management
- Land survey, soil testing, architecture and construction

Verified RealEstate
3/350/2 Mettukuppam,
OMR Thoraipakkam,
Chennai 600 097, India
hello@verified.realestate
+91 9996 12 9996

Prepared from the registers named on the page each finding sits on. Where a register could not be read, this document says so in its place rather than leaving the gap to be read as a clean result.