PP APPROVAL RECORD

Planning Permission

Kilpudupakkam

Tiruvannamalai district, Tamil Nadu

APPROVAL TYPE
Building Plan

ISSUING AUTHORITY
Rural Panchayat

PURPOSE
Residential

The approval as the planning authority issued it, reproduced in full behind this page.

An approval speaks to what was sanctioned, not to what was built. Completion is a separate record.

PLAN SHOWING THE PROPOSED CONSTRUCTION OF GROUND FLOOR & FIRST / TERRACE FLOOR RCC. ROOF BUILDING [RESIDENCE] IN DOCUMENT SF.NOS: 105 / 62 [OLD SF.NOS: 98 / 4,105 / 2] PATTA.NO: 8793 - PATTA. SF.NO: 105 / 62 , " PASUMPON NAGAR " , PLOT.NO:27 , OTHAVADAI STREET, KILPUDUPAKKAM VILLAGE PANCHAYAT, CHEYYAR UNION, CHEYYAR TALUK, TIRUVANNAMALAI DISTRICT,.

SCALE: 1: 100

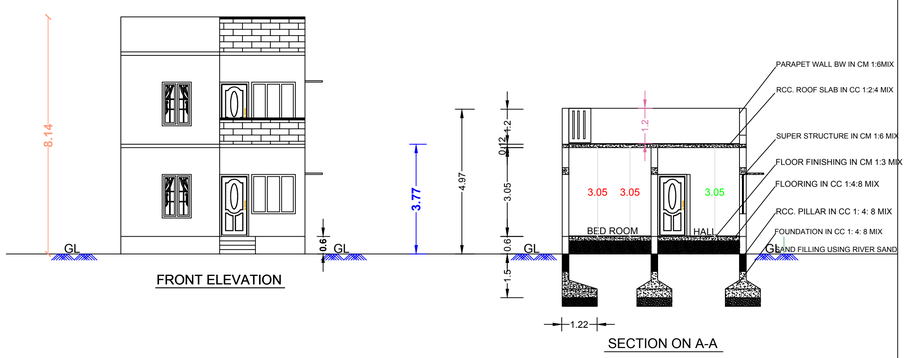

FRONT ELEVATION

SECTION ON A-A

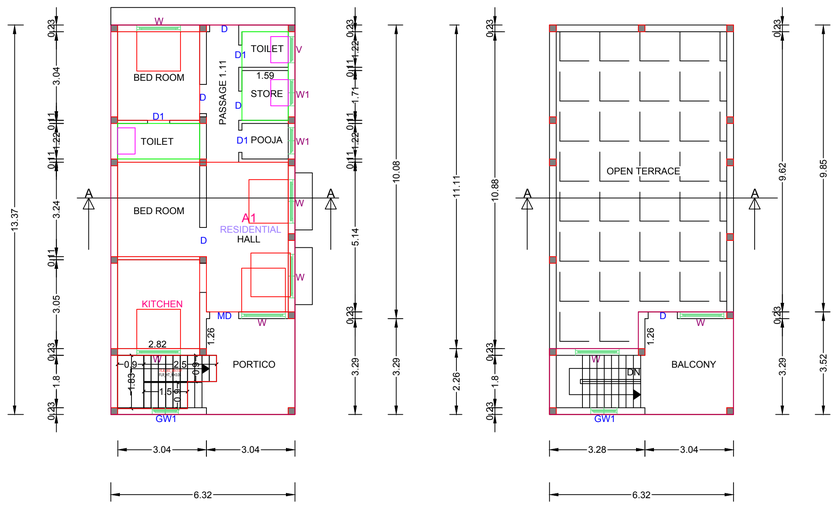

GROUND FLOOR PLAN

FIRST / TERRACE FLOOR PLAN

SITE PLAN

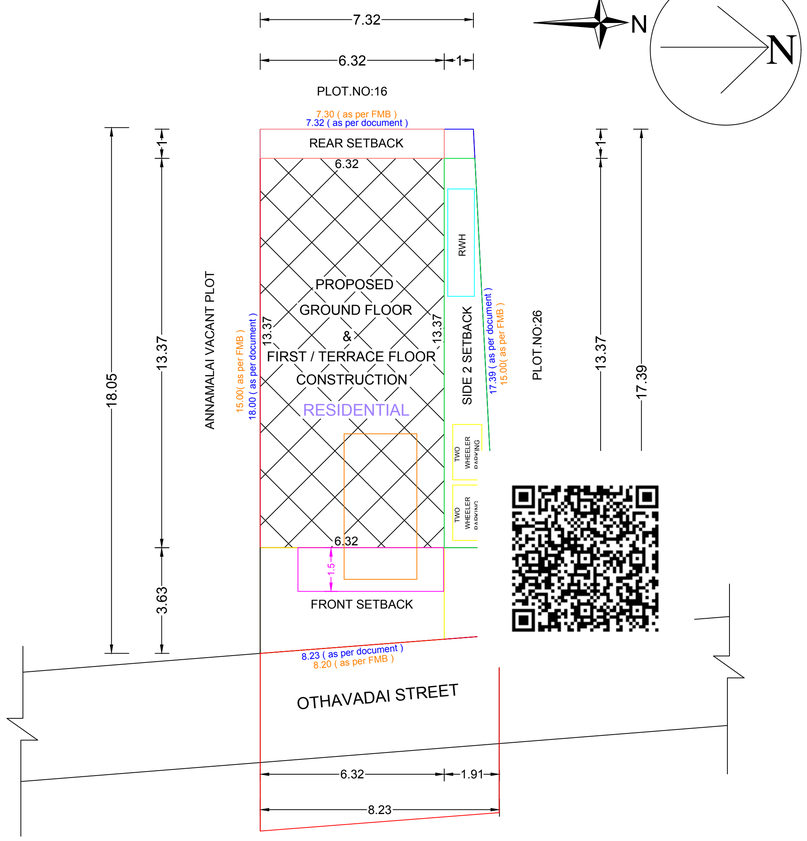

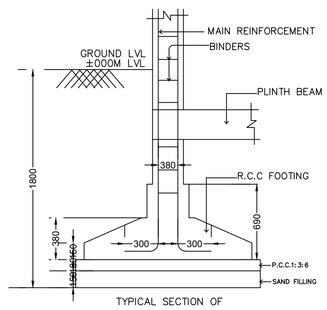

TYPICAL SECTION OF R.C.C COLUMN FOUNDATION
SCALE : 1" = 2'-0"

NO	JOINERY DETAILS	SQ.FT	SQ.MT
1	MD - MAIN DOOR	4'0"X7'0"	1.22MX2.13M
2	D - DOOR	3'3"X7'0"	1.00MX2.13M
3	D1 - DOOR	2'6"X6'0"	0.76MX1.80M
4	FW - FRENCH WINDOW	5'0"X6'0"	1.50MX1.80M
5	W - WINDOW	5'0"X4'6"	1.50MX1.35M
6	W1 - WINDOW	3'0"X4'6"	0.90MX1.35M
7	KW - KITCHEN WINDOW	5'0"X4'6"	1.50MX1.35M
8	V - VENTILATOR	3'0"X2'0"	0.90MX0.60M
9	J - JOLLY	5'0"X3'0"	1.50MX0.90M

PLAN INFO
SURVEY_NO=98/4,105/62
PLOT_NO=27
PATTA_NO=8794
PATTA_SF_NO=105/62
TALUK=CHEYYAR
DISTRICT=TIRUVANNAMALAI
CRZ=NO
SECURITY_ZONE=NO
ACCESS_WIDTH_M=6.10
AVG_PLOT_DEPTH=18.05
AVG_PLOT_WIDTH=8.23
AREA_TYPE=OTHERS
ROAD_WIDTH=6.10
ROAD_LENGTH=95.00
AS_PER_DOCUMENT=137.40
FMB_OR_PLR=137.00
AS_AT_SITE=137.42
LAND_USE_ZONE=INDIVIDUAL RESIDENTIAL
RWH_DECLARED=YES
PREMIUM_FSI_REQUIRED=NO
IS_APPROVED_LAYOUT=YES
IS_SWIMMING_POOL_EXISTS=NO
PLOT_AREA_M2=137.40
AREA_TYPE_PLAN=OTHER
IF_HERITAGE_TOWN_LESSTHAN_1KM_RADIUS=NO
OSR_APPLICABLE=NO
JURISDICTION_TYPE= RURALPANCHAYAT

REFERENCE	SFT	SQM
AREA OF THE SITE [AS PER DOCUMENT]	1479.00	137.40
AREA OF THE SITE [AS PER SUB DIVISION]	1479.00	137.00
AREA OF THE SITE [AS PER SITE]	1479.00	137.42
AREA OF THE GROUND FLOOR BUILDING	909.47	84.49
AREA OF THE FIRST / TERRACE FLOOR BUILDING	194.94	18.11
TOTAL AREA OF THE GROUND & FIRST/ TERRACE FLOOR	1104.41	102.60
FLOOR AREA OF THE GROUND FLOOR BUILDING	740.47	68.79
FLOOR AREA OF THE FIRST / TERRACE FLOOR BUILDING	162.22	15.07
TOTAL FLOOR AREA OF THE GF & TF FLOOR BUIL/-	902.69	83.86
NET OPEN SPACE AREA	569.53	52.91

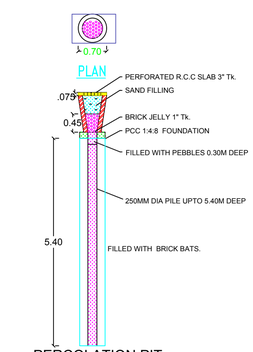

PERCOLATION PIT
SECTION OF RAIN WATER

RWH_CAPACITY_L=3.76

LOCATION PLAN

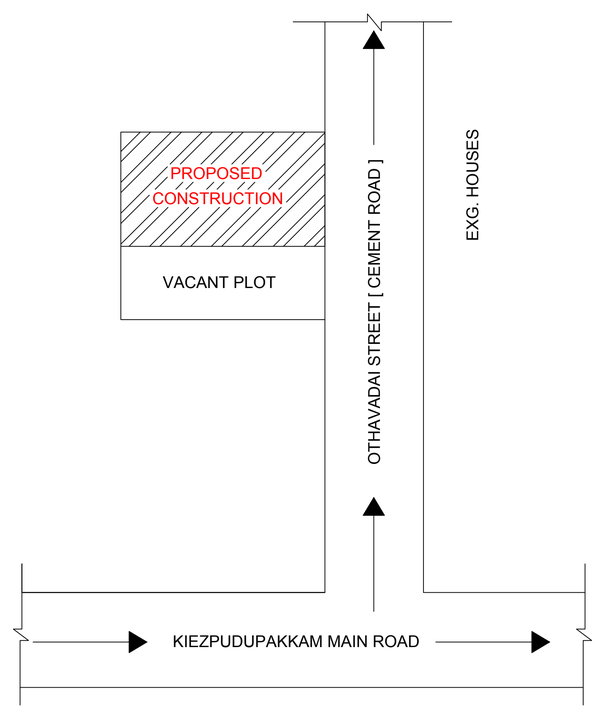

APPLICANT

[THIRUMATHI. A. GOMATHI]

ENGINEER

OFFICE USE:

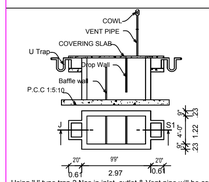

Using 'U' type trap 2 Nos in inlet, outlet & Vent pipe will be covered with Mosquito proof covering net in inner side and top of vent pipe.

SEPTIC TANK DETAILS

RAIN WATER HARVEST UNIT

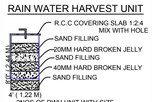

2NOS OF RWH UNIT WITH SIZE 4'0" x 4'0" x 8'0"USING 150MM DIA PVC PIPE WITH NECESSARY FITTINGS.

STAIR CASE DETAILS

CLEAR WIDTH---- 3'0" (0.91M)

TREAD----------0'10" (0.25M)

RISE---------- 0'6" (0.15M)

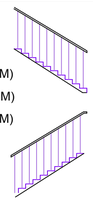

SOLAR ENERGY

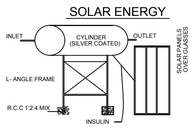

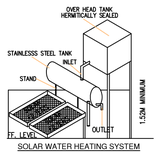

SOLAR WATER HEATING SYSTEM

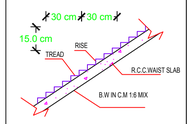

SECTION OF STAIRCASE

THE LANDLENS SUITE

Eight ways to know a piece of land before you pay for it.

This report covers one part of the picture. These cover the rest, drawn from the same government records, for any property in Tamil Nadu.

LandLens One
Ask anything about a property and get an answer grounded in live government records, with the sources shown.
/landlens/one

Verify My Land
Every record check run on one property and returned as a single report.
/landlens/verify-my-land

Legal Opinion
An advocate's written opinion on the title, built on the records we pull for it.
/landlens

One Map
Every layer on one map: the parcel, its boundary, zoning, water bodies and what sits around it.
/landlens/one/map

PriceMap
What land actually changed hands for around this plot, taken from the registered deeds.
/landlens/pricemap

Build Scope
What you are allowed to build here: floor space, height, coverage and setbacks.
/landlens/build-scope

Property Tracker
Watch a property and hear about it when something new is registered against it.
/landlens/property-tracker

Deal Room
Run the transaction in one place: documents, stamping, signatures and the parties.
/landlens/deal-room

hello@verified.realestate · +91 9996 12 9996

FREE TOOLS · NO ACCOUNT NEEDED

Twenty-four checks you can run yourself, at no cost.

Records and verification

The registers themselves, read for you.

- Encumbrance Certificate
- Patta and Chitta
- Field Measurement Sketch
- EC Analyzer
- Bank charge check
- Court case search
- Seller background check
- Approval check by survey

Value and duty

What it is worth and what it costs to register.

- Guideline value by street
- Guideline value by survey
- Stamp duty and registration fees
- Capital gains
- Floor space index
- Area unit converter

Zoning and land use

What the plan says can happen on this land.

- Land use zone finder
- CMDA land use check
- Coastal regulation zone
- Master plan check
- Water bodies finder
- Airport height clearance

Registers and directories

Who holds it, and which office keeps the record.

- Find your registering office
- Temple property check
- Waqf property check
- RERA register

Every free tool
/tools

Services we run for you
/services

The LandLens suite
/landlens/one

Verified RealEstate™

Every claim in this document traces back to a government record.

- Legal opinions, due diligence and title verification
- Building plan, layout and sub-division approvals
- Completion and occupancy certificates, regularisation
- Escrow, negotiation and NRI property management
- Land survey, soil testing, architecture and construction

Verified RealEstate
3/350/2 Mettukuppam,
OMR Thoraipakkam,
Chennai 600 097, India
hello@verified.realestate
+91 9996 12 9996

Prepared from the registers named on the page each finding sits on. Where a register could not be read, this document says so in its place rather than leaving the gap to be read as a clean result.