PP APPROVAL RECORD

Planning Permission

Tiruvannamalai district, Tamil Nadu

APPROVAL TYPE
Building Plan

ISSUING AUTHORITY
Rural Panchayat

The approval as the planning authority issued it, reproduced in full behind this page.

An approval speaks to what was sanctioned, not to what was built. Completion is a separate record.

Verified RealEstate™
3/350/2 Mettukuppam,
OMR Thoraipakkam,
Chennai 600 097, India

hello@verified.realestate
+91 9996 12 9996
verified.realestate

DIGITALLY VERIFIED RECORD

PLAN SHOWING THE PROPOSED CONSTRUCTION OF R.C.C ROOF RESIDENTIAL BUILDING IN S.F.NO.106 /1, NEW SUB-DIVISION NO.151 /2B,PLOT NO.6,SELVA NAGAR EXTENTION -2,AT VENGIKKAL VILLAGE & PANCHAYAT, THIRUVANNAMALAI TALUK & DISTRICT.

SCALE-1:8

OWNER:THIRU.A.SAKTHIVEL , S/O.THIRU.ANNAMALAI CHETTIAR

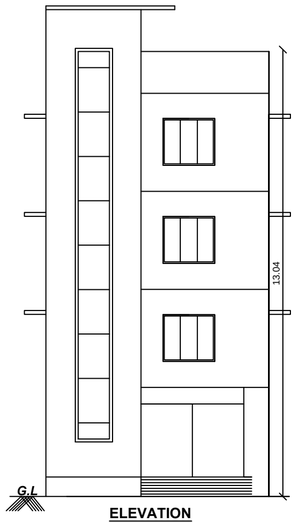

ELEVATION

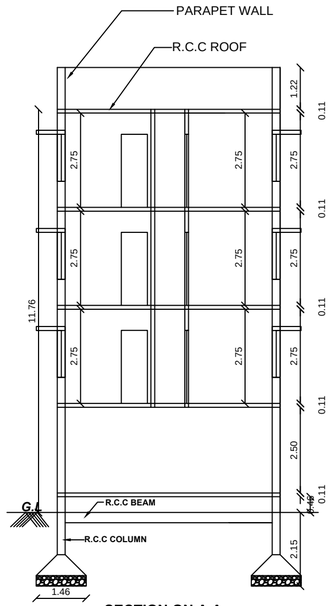

SECTION ON A.A

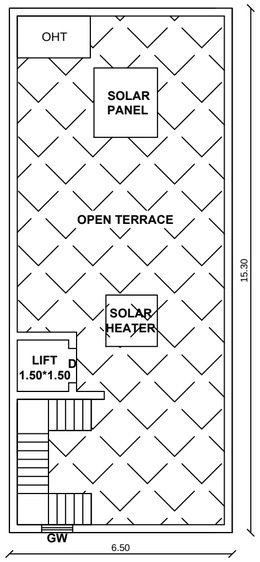

TERRACE FLOOR PLAN

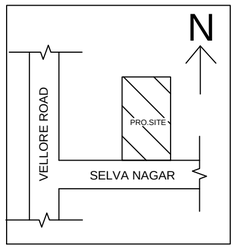

PLAN INFO
SURVEY_NO=151 /2B
PATTA_NO=13510
TALUK=THIRUVANNAMALAI
AS_AT_SITE=164.70
FMB_OR_PLR=167.22
AS_PER_DOCUMENT=167.22
PLOT_AREA_M2=164.70
SINGLE_FAMILY_BLDG=YES
CRZ=NO
SECURITY_ZONE=NO
ACCESS_WIDTH=6
ROAD_WIDTH=6.7
ROAD_LENGTH=100M
AREA_TYPE=OTHERS
AVG_PLOT_DEPTH=18.3M
AVG_PLOT_WIDTH=9M
LAND_USE_ZONE=RESIDENTIAL
DISTRICT=THIRUVANNAMALAI
JURISDICTION_TYPE=PANCHAYAT
OSR_APPLICABLE=NO
PREMIUM_FSI_REQUIRED=NO
RWH_DECLARED=YES
IS_APPROVED_LAYOUT=NO
IS_SWIMMING_POOL_EXISTS=NO
IF_HERITAGE_TOWN_LESSTHAN_1KM_RADIUS=NO

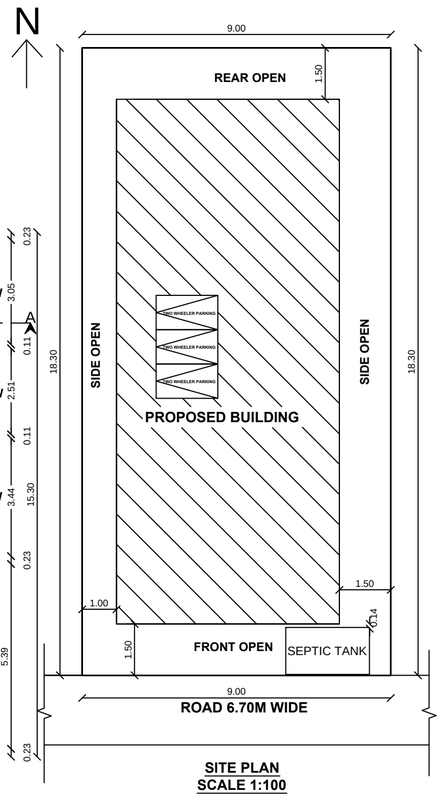

SITE PLAN
SCALE 1:100

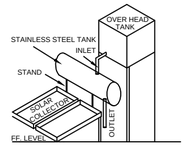

SOLAR WATER HEATING SYSTEM

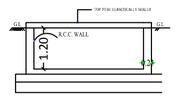

RWH SECTION (SAMPLE)

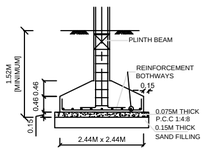

TYP. DET. COLUMN FOOTING

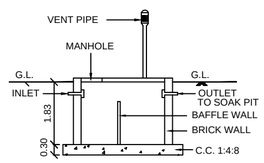

SECTION OF SEP.TANK

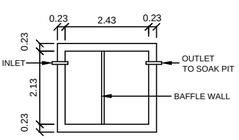

PLAN
SEPTIC. TANK

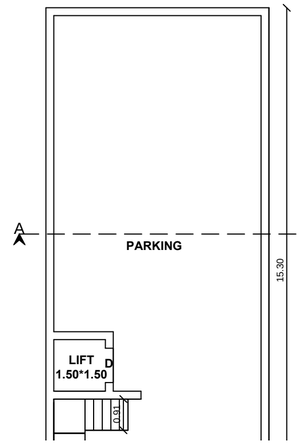

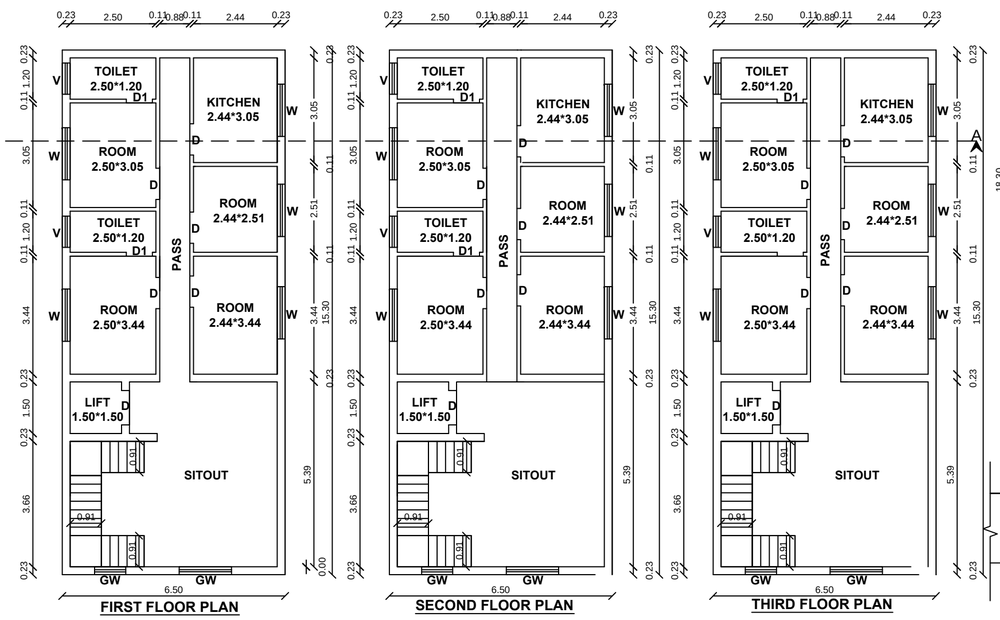

FIRST FLOOR PLAN

SECOND FLOOR PLAN

THIRD FLOOR PLAN

SITE AREA DETAILS		
PLOT EXTENT (AS PER DOCUMENT)	SQ.MT 167.22	SQ.FT 1800.00
BUILDING AREA DETAILS		
	F.S.I SQ.MT	NON-F.S.I SQ.MT
STILT FLOOR BUILDING	11.41	88.04
FIRST FLOOR BUILDING	99.45	—
SECOND FLOOR BUILDING	99.45	—
THIRD FLOOR BUILDING	99.45	—
TOTAL	309.76	88.04
FSI	$\frac{309.76}{167.22}$ = 1.88<2	
PLOT COVERAGE	$\frac{99.45}{167.22} \times 100$ = 59.47%	
TWO WHEELER PARKING	3NOS	

JOINERY DETAILS		
DESCRIPTION		SIZE IN METER
MD	MAIN DOOR	1.00X2.13
D	DOOR	0.91X2.13
D1	DOOR	0.76X2.13
W	WINDOW	1.52X1.37
W1	WINDOW	1.22X1.37
V	VENTILATOR	0.91X0.91

COLOUR INDEX	
OWNER BOUNDARY	
PROPOSED BUILDING	

SIGNATURE OF OWNER

REGISTERED ENGINEER

THE LANDLENS SUITE

Eight ways to know a piece of land before you pay for it.

This report covers one part of the picture. These cover the rest, drawn from the same government records, for any property in Tamil Nadu.

LandLens One
Ask anything about a property and get an answer grounded in live government records, with the sources shown.
/landlens/one

Verify My Land
Every record check run on one property and returned as a single report.
/landlens/verify-my-land

Legal Opinion
An advocate's written opinion on the title, built on the records we pull for it.
/landlens

One Map
Every layer on one map: the parcel, its boundary, zoning, water bodies and what sits around it.
/landlens/one/map

PriceMap
What land actually changed hands for around this plot, taken from the registered deeds.
/landlens/pricemap

Build Scope
What you are allowed to build here: floor space, height, coverage and setbacks.
/landlens/build-scope

Property Tracker
Watch a property and hear about it when something new is registered against it.
/landlens/property-tracker

Deal Room
Run the transaction in one place: documents, stamping, signatures and the parties.
/landlens/deal-room

hello@verified.realestate · +91 9996 12 9996

FREE TOOLS · NO ACCOUNT NEEDED

Twenty-four checks you can run yourself, at no cost.

Records and verification

The registers themselves, read for you.

- Encumbrance Certificate
- Patta and Chitta
- Field Measurement Sketch
- EC Analyzer
- Bank charge check
- Court case search
- Seller background check
- Approval check by survey

Value and duty

What it is worth and what it costs to register.

- Guideline value by street
- Guideline value by survey
- Stamp duty and registration fees
- Capital gains
- Floor space index
- Area unit converter

Zoning and land use

What the plan says can happen on this land.

- Land use zone finder
- CMDA land use check
- Coastal regulation zone
- Master plan check
- Water bodies finder
- Airport height clearance

Registers and directories

Who holds it, and which office keeps the record.

- Find your registering office
- Temple property check
- Waqf property check
- RERA register

Every free tool
/tools

Services we run for you
/services

The LandLens suite
/landlens/one

Verified RealEstate™

Every claim in this document traces back to a government record.

- Legal opinions, due diligence and title verification
- Building plan, layout and sub-division approvals
- Completion and occupancy certificates, regularisation
- Escrow, negotiation and NRI property management
- Land survey, soil testing, architecture and construction

Verified RealEstate
3/350/2 Mettukuppam,
OMR Thoraipakkam,
Chennai 600 097, India
hello@verified.realestate
+91 9996 12 9996

Prepared from the registers named on the page each finding sits on. Where a register could not be read, this document says so in its place rather than leaving the gap to be read as a clean result.