PP APPROVAL RECORD

Planning Permission

Tiruvannamalai district, Tamil Nadu

APPROVAL TYPE
Building Plan

ISSUING AUTHORITY
Rural Panchayat

The approval as the planning authority issued it, reproduced in full behind this page.

An approval speaks to what was sanctioned, not to what was built. Completion is a separate record.

Verified RealEstate™
3/350/2 Mettukuppam,
OMR Thoraipakkam,
Chennai 600 097, India

hello@verified.realestate
+91 9996 12 9996
verified.realestate

PLAN SHOWING THE PROPOSED CONSTRUCTION OF A RCC ROOF COMMERCIAL BUILDING IN PATTA NO - 1307, SF.NO - 86/1A1A,8A @ NOCHIMALAI VILLAGE, TIRUVANNAMALAI TALUK & DISTRICT.

OWNER NAME : Mr. R. KRISHNAMOORTHY, S/O Mr. RAMAN,

SCALE:-1:100.
ALL DIMENSION ARE IN METRE

OFFICE USE

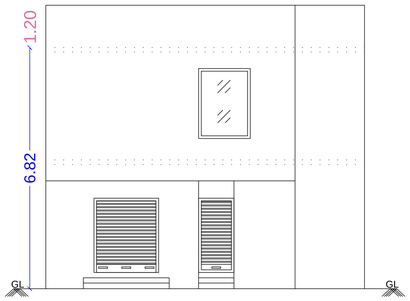

ELEVATION

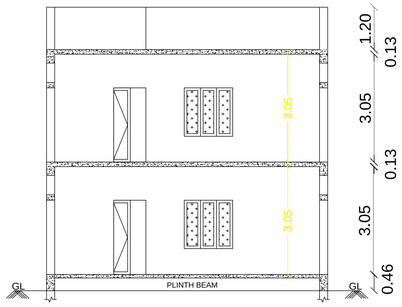

SECTION ON "A-L"

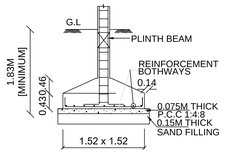

TYP. DET. COLUMN FOOTING

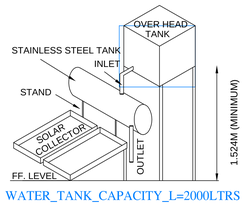

SOLAR WATER HEATING SYSTEM

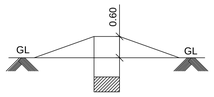

DWARF WALL DETAILS

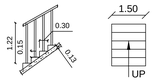

STAIRCASE DETAIL

SITE PLAN
SCALE :- 1:100

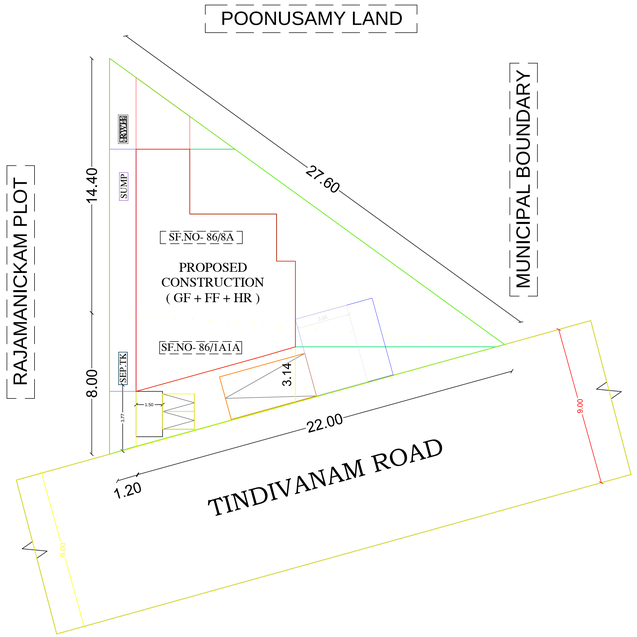

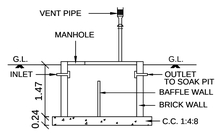

SECTION OF SEP.TANK

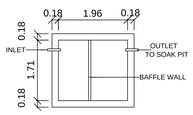

PLAN
SEPTIC. TANK

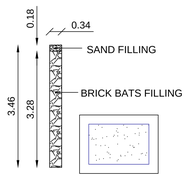

DETAILS OF
PERCULATION PIT

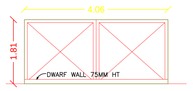

MAIN
GATE
ELEVATION

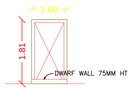

WIKET
GATE
ELEVATION

JOINERY DETAILS

RS : ROLLING SHUTTER - 1.83 X 2.13
D1 : DOOR - 0.76 X 2.13
W3 : WINDOW - 1.37 X 1.37
GW3 : GLASS WINDOW - 1.22 X 1.37
V : VENTILATOR - 0.91 X 0.91

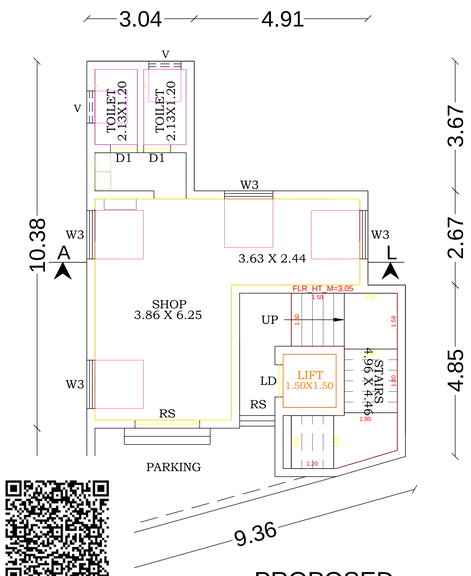

PROPOSED
GROUND FLOOR PLAN

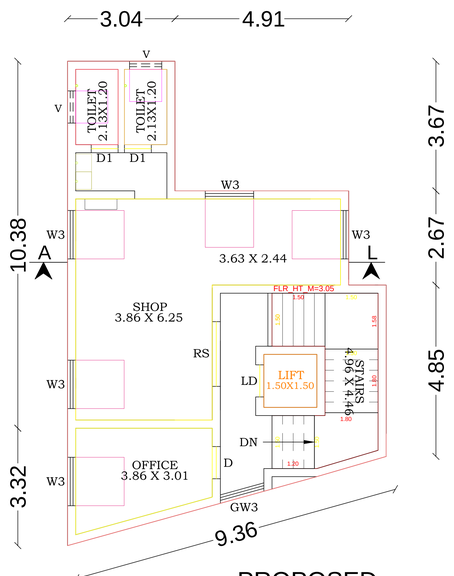

PROPOSED
FIRST FLOOR PLAN

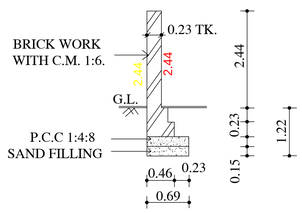

SECTION OF COMPOUND WALL

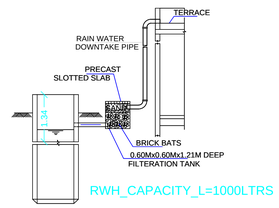

RAIN WATER
HARVESTING SYSTEM

AREA STATEMENT

	SQM	SFT
PLOT EXTENT (As Per PATTA)	200.00	2152.80
PLOT EXTENT (As Per DOC)	206.24	2220.00
PROPOSED GROUND FLOOR	87.50	941.85
PROPOSED FIRST FLOOR	87.50	941.85

SPECIFICATION :-

FOUNDATION : 1.83M BELOW GL WITH RCC PILLARS IN RCC 1:2:4 OVER FOUNDATION CONCRETE IN PCC 1:5:10
BASEMENT : 0.46M BELOW GL IN RCC BEAM & BRICKWORK IN CM 1:5
BASEMENT FILLING : SAND AND GRAVEL FILLING
SUPER STRUCTURE : BRICKWORK IN CM1:5
ROOFING : RCC WITH1:2:4 MIX - 0.13M THICK
FLOORING : GLAZED TILES (Or) MARBLE FLOORING
JOINERIES : BEST COUNTRY(Or) TEAK WOOD DOORS & WINDOWS
FINISHING : PLASTERING IN CM 1:5

OWNER :-

R. Krishnamoorthy

COLOUR INDEX

- OWNER BOUNDARY
- PRO. CONSTRUCTION
- ROAD

SITE LOCATION
12.236671, 79.088209

R. Anbarasu
Er.R.ANBARASU,D.C.E.,B.Tech.,
Registered Engineer,
Register No: TVM / RE Gr.III - 02/2020
CONSULTANCY
11/7, Mathalangula Main Street,
Tiruvannamalai - 606 601.
Cell : 96 55 140 828, 99 52 743 105

REGISTERED ENGINEER

CONSULTANCY
Er. R. ANBARASU., D.C.E., B.Tech.,
11/7, MATHALANGULA STREET,
TIRUVANNAMALAI.
CELL NO : 9655140828

THE LANDLENS SUITE

Eight ways to know a piece of land before you pay for it.

This report covers one part of the picture. These cover the rest, drawn from the same government records, for any property in Tamil Nadu.

LandLens One
Ask anything about a property and get an answer grounded in live government records, with the sources shown.
/landlens/one

Verify My Land
Every record check run on one property and returned as a single report.
/landlens/verify-my-land

Legal Opinion
An advocate's written opinion on the title, built on the records we pull for it.
/landlens

One Map
Every layer on one map: the parcel, its boundary, zoning, water bodies and what sits around it.
/landlens/one/map

PriceMap
What land actually changed hands for around this plot, taken from the registered deeds.
/landlens/pricemap

Build Scope
What you are allowed to build here: floor space, height, coverage and setbacks.
/landlens/build-scope

Property Tracker
Watch a property and hear about it when something new is registered against it.
/landlens/property-tracker

Deal Room
Run the transaction in one place: documents, stamping, signatures and the parties.
/landlens/deal-room

hello@verified.realestate · +91 9996 12 9996

FREE TOOLS · NO ACCOUNT NEEDED

Twenty-four checks you can run yourself, at no cost.

Records and verification

The registers themselves, read for you.

- Encumbrance Certificate
- Patta and Chitta
- Field Measurement Sketch
- EC Analyzer
- Bank charge check
- Court case search
- Seller background check
- Approval check by survey

Value and duty

What it is worth and what it costs to register.

- Guideline value by street
- Guideline value by survey
- Stamp duty and registration fees
- Capital gains
- Floor space index
- Area unit converter

Zoning and land use

What the plan says can happen on this land.

- Land use zone finder
- CMDA land use check
- Coastal regulation zone
- Master plan check
- Water bodies finder
- Airport height clearance

Registers and directories

Who holds it, and which office keeps the record.

- Find your registering office
- Temple property check
- Waqf property check
- RERA register

Every free tool
/tools

Services we run for you
/services

The LandLens suite
/landlens/one

Verified RealEstate™

Every claim in this document traces back to a government record.

- Legal opinions, due diligence and title verification
- Building plan, layout and sub-division approvals
- Completion and occupancy certificates, regularisation
- Escrow, negotiation and NRI property management
- Land survey, soil testing, architecture and construction

Verified RealEstate
3/350/2 Mettukuppam,
OMR Thoraipakkam,
Chennai 600 097, India
hello@verified.realestate
+91 9996 12 9996

Prepared from the registers named on the page each finding sits on. Where a register could not be read, this document says so in its place rather than leaving the gap to be read as a clean result.