Verified RealEstate™

REFERENCE
56/2025

ISSUED
26 July 2025

PP APPROVAL RECORD

Planning Permission

Tiruvannamalai district, Tamil Nadu

APPROVAL TYPE
Building Plan

ISSUING AUTHORITY
Rural Panchayat

The approval as the planning authority issued it, reproduced in full behind this page.

An approval speaks to what was sanctioned, not to what was built. Completion is a separate record.

Verified RealEstate™
3/350/2 Mettukuppam,
OMR Thoraipakkam,
Chennai 600 097, India

hello@verified.realestate
+91 9996 12 9996
verified.realestate

DIGITALLY VERIFIED RECORD

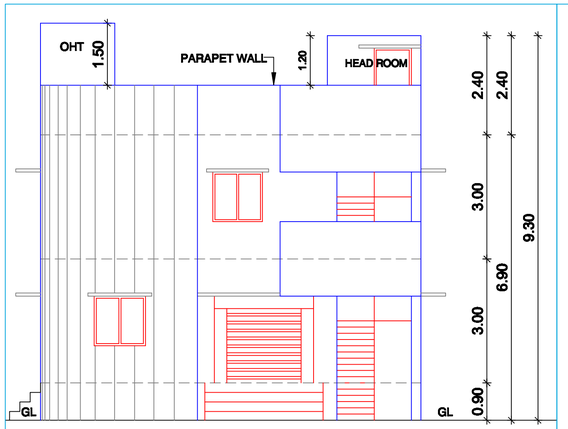

FRONT ELEVATION

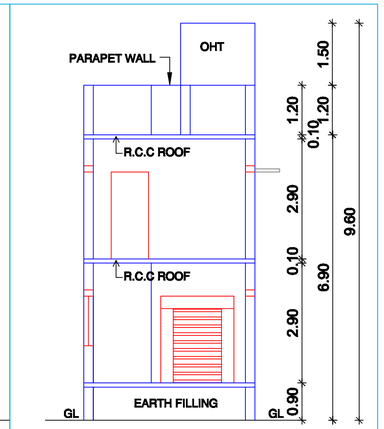

SECTION ON AA

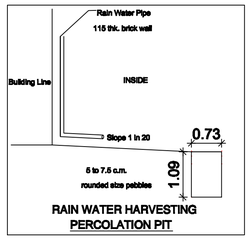

RAIN WATER HARVESTING PERCOLATION PIT

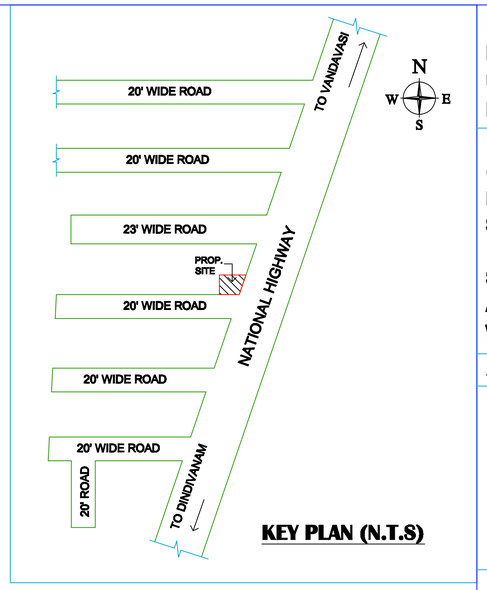

KEY PLAN (N.T.S)

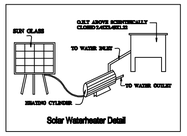

Solar Waterheater Detail

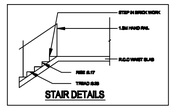

STAIR DETAILS

GENERAL SPECIFICATION

Column Footing Foundation in 1:2:4 mix
Brickwork in Super Structure in 1:4 mix
R.C.C. Roofing in M25 Concrete
Lintel &Sunshade in R.C.C. in M25 Concrete
Weathering Course in Brick Jelly with Lime Concrete Plastering in 1:4 mix in Cement mortar
Ordinary Floor Finish in 1:2 mix
P.C.C. in Foundation
Sand Filling in Basement & Foundation
Flooring in 1:3 mix
Staircase
Rise 6" & Tread 10"

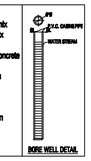

BORE WELL DETAIL

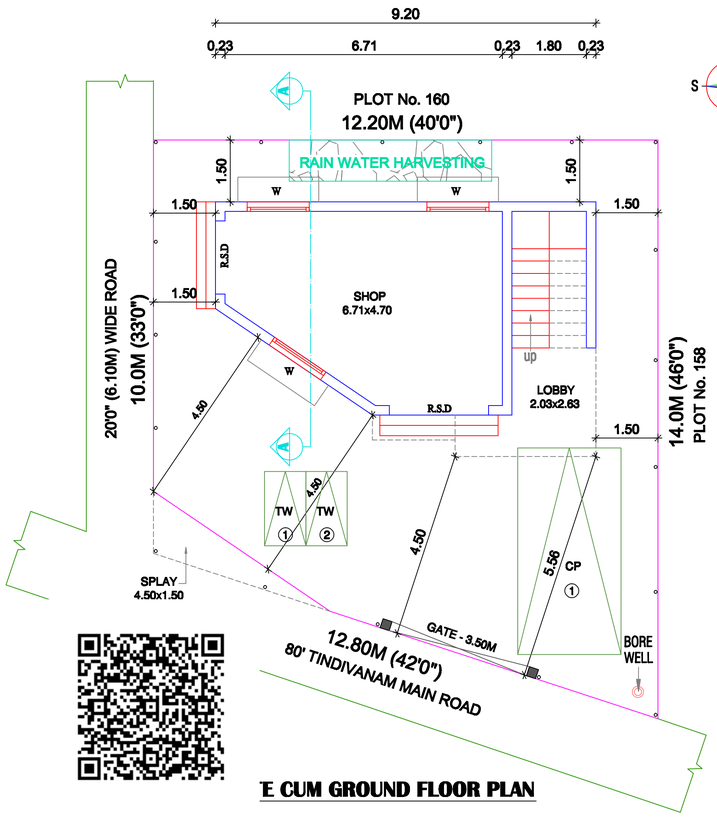

E CUM GROUND FLOOR PLAN

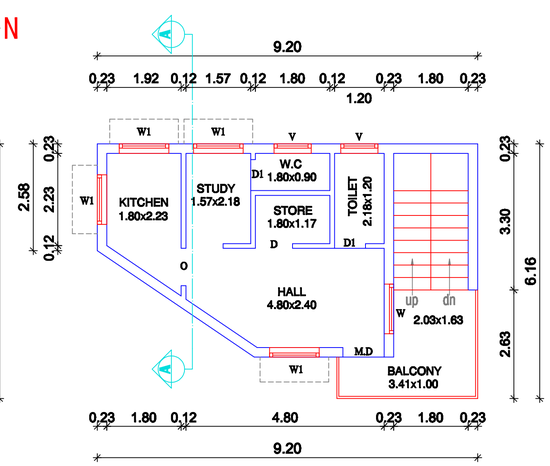

FIRST FLOOR PLAN

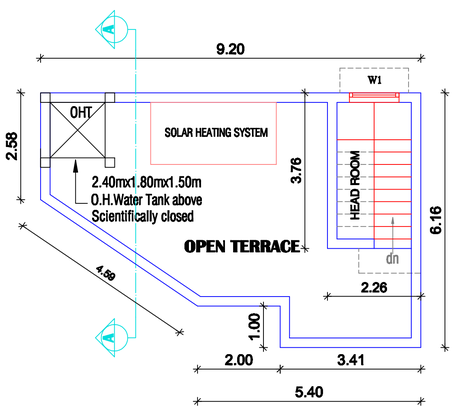

TERRACE FLOOR PLAN

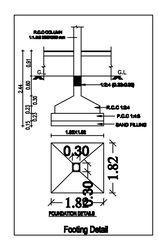

Footing Detail

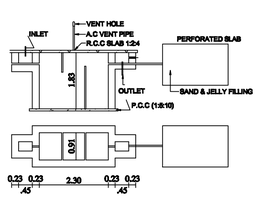

SEPTIC TANK DETAILS

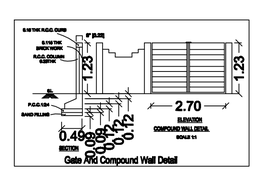

Gate And Compound Wall Detail

NOTE :-

NOTE :- G.O.(Ms).No. 95 Housing and Urban Development (UD4(1)) Department Dated: 04.08.2023

PLAN SHOWING THE PROPOSED CONSTRUCTION OF G.F (COMMERCIAL) & F.F (RESIDENTIAL) BUILDING WITH ONE DWELLING UNIT IN OLD S.No.589/5B, PATTA No.2699 AS PER PATTA NEW S.No.589/17 AT PLOT No.159, SRI ARUNACHALAM NAGAR OF ELANKADU VILLAGE, AND VANDAVASI PANCHAYAT UNION, VANDAVASI TALUK, TIRUVANNAMALAI DISTRICT.

ALL DIMENSIONS ARE IN METER ONLY.

SCHEDULE OF JOINERY

MD	MAIN DOOR	1.00M X 2.10M
D1	DOOR	0.90M x 210M
D2	DOOR	0.75M x 2.10M
W1	WINDOW	1.20M X 1.37M
KW	WINDOW	1.20M X 0.90M
V1	VENTILATOR	0.85M X 0.60M
O	OPENING	0.90M X 2.10M

SPECIFICATION:

1. P.C.C 1:5:10 FOR FOUNDATION.
2. P.C.C 1:4:8 FOR FLOOR CONCRETE.
3. 0.23M THICK BRICK WALL IN CEMENT MORTAR 1:6
4. ALL R.C.C WORKS IN 1:2:4 MIX
5. WALL PLASTERING IN C.M 1:4
6. CEILING PLASTERING IN C.M 1:3
7. MOSAIC TILE FLOORING SET IN C.M 1:3
8. ALL WOOD WORKS ARE IN TEAK COUNTRY WOOD.

AREA STATEMENT:

TOTAL PLOT AREA (AS PER DOCUMENT)	:	150.55 Sq.M	(1620.00 Sq.ft)
TOTAL PLOT AREA (AS PER PATTA)	:	150.00 Sq.M	(1615.00 Sq.ft)
GROUND FLOOR (COMMERCIAL)	:	46.00 Sq.M	(495.00 Sq.ft)
FIRST FLOOR (RESIDENTIAL)	:	46.00 Sq.M	(495.00 Sq.ft)
TOTAL FLOOR AREA	:	92.00 Sq.M	(990.00 Sq.ft)
PLOT COVERAGE	:	30.67 %	F.S.I : 0.61
HEAD ROOM	:	8.50 Sq.M	(91.00 Sq.ft)

COLOUR INDEX:	SEPTIC TANK - 1 No.
PROPOSED	TOILET - 2 Nos.
BOUNDARY	O.H.T - 1 No.
ROAD	
SCALE : 1:100 , N.T.S	LENGTH OF THE COMPOUND WALL - 54.88 RMt.

SIGNATURE OF OWNER:

D. ARUN.B.E.,
RE GRADE-II, DTCP THIRUVALLUR
REGISTRATION TVLR/GR-II/2022/01/001
ARUN DESIGNS
No.14, Leelavathi Nagar Extn,Near SMIT College,
Chikkarayapuram, Chennai-600 069.
Cell : 95437 70098, 98404 10097.

LICENSED SURVEYOR SIGNATURE:

THE LANDLENS SUITE

Eight ways to know a piece of land before you pay for it.

This report covers one part of the picture. These cover the rest, drawn from the same government records, for any property in Tamil Nadu.

LandLens One
Ask anything about a property and get an answer grounded in live government records, with the sources shown.
/landlens/one

Verify My Land
Every record check run on one property and returned as a single report.
/landlens/verify-my-land

Legal Opinion
An advocate's written opinion on the title, built on the records we pull for it.
/landlens

One Map
Every layer on one map: the parcel, its boundary, zoning, water bodies and what sits around it.
/landlens/one/map

PriceMap
What land actually changed hands for around this plot, taken from the registered deeds.
/landlens/pricemap

Build Scope
What you are allowed to build here: floor space, height, coverage and setbacks.
/landlens/build-scope

Property Tracker
Watch a property and hear about it when something new is registered against it.
/landlens/property-tracker

Deal Room
Run the transaction in one place: documents, stamping, signatures and the parties.
/landlens/deal-room

hello@verified.realestate · +91 9996 12 9996

FREE TOOLS · NO ACCOUNT NEEDED

Twenty-four checks you can run yourself, at no cost.

Records and verification

The registers themselves, read for you.

- Encumbrance Certificate
- Patta and Chitta
- Field Measurement Sketch
- EC Analyzer
- Bank charge check
- Court case search
- Seller background check
- Approval check by survey

Value and duty

What it is worth and what it costs to register.

- Guideline value by street
- Guideline value by survey
- Stamp duty and registration fees
- Capital gains
- Floor space index
- Area unit converter

Zoning and land use

What the plan says can happen on this land.

- Land use zone finder
- CMDA land use check
- Coastal regulation zone
- Master plan check
- Water bodies finder
- Airport height clearance

Registers and directories

Who holds it, and which office keeps the record.

- Find your registering office
- Temple property check
- Waqf property check
- RERA register

Every free tool
/tools

Services we run for you
/services

The LandLens suite
/landlens/one

Verified RealEstate™

Every claim in this document traces back to a government record.

- Legal opinions, due diligence and title verification
- Building plan, layout and sub-division approvals
- Completion and occupancy certificates, regularisation
- Escrow, negotiation and NRI property management
- Land survey, soil testing, architecture and construction

Verified RealEstate
3/350/2 Mettukuppam,
OMR Thoraipakkam,
Chennai 600 097, India
hello@verified.realestate
+91 9996 12 9996

Prepared from the registers named on the page each finding sits on. Where a register could not be read, this document says so in its place rather than leaving the gap to be read as a clean result.