PP APPROVAL RECORD

Planning Permission

Tiruvannamalai district, Tamil Nadu

APPROVAL TYPE
Building Plan

ISSUING AUTHORITY
DTCP

The approval as the planning authority issued it, reproduced in full behind this page.

An approval speaks to what was sanctioned, not to what was built. Completion is a separate record.

Verified RealEstate™
3/350/2 Mettukuppam,
OMR Thoraipakkam,
Chennai 600 097, India

hello@verified.realestate
+91 9996 12 9996
verified.realestate

PLAN SHOWING THE PROPOSED CONSTRUCTION OF RCC ROOF COMMERCIAL SHOP BUILDING IN S.F.No:18/15, & 18/18 NEEPATHTHURAI VILLAGE AND PANCHAYAT, CHENGAM PANCHAYAT UNION, CHENGAM TALUK AND THIRUVANNAMALAI DISTRICT.

APPLICANT: Mrs.M.GOMATHI W/o.Mr.SURESH.

ONLINE APPLICATION NO : SWP/BPA/0827802/2026

BUILDING APPROVAL NO : BP/AD-DTCP(TVM) : 24/2026

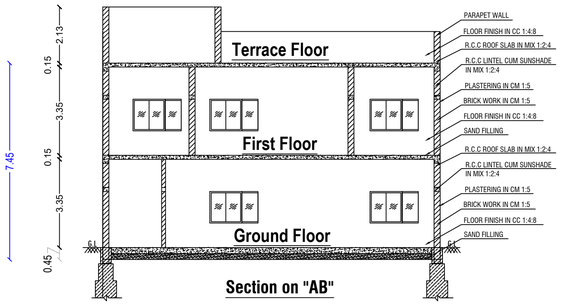

Section on "AB"

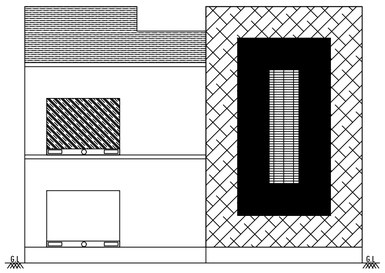

Elevation

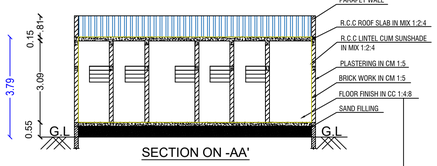

SECTION ON -AA'

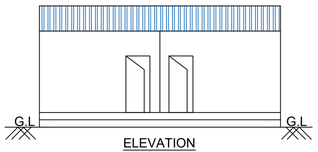

ELEVATION

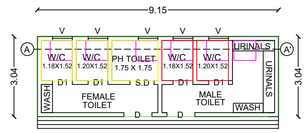

TOILET GROUND FLOOR PLAN
(BLOCK No-2)

SITE PLAN

SCALE 1:200

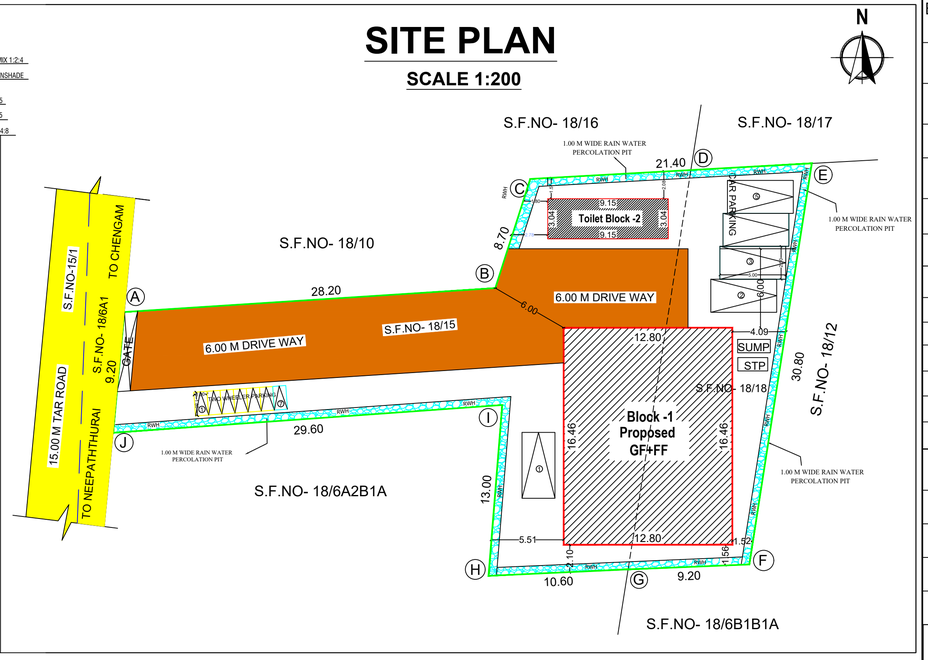

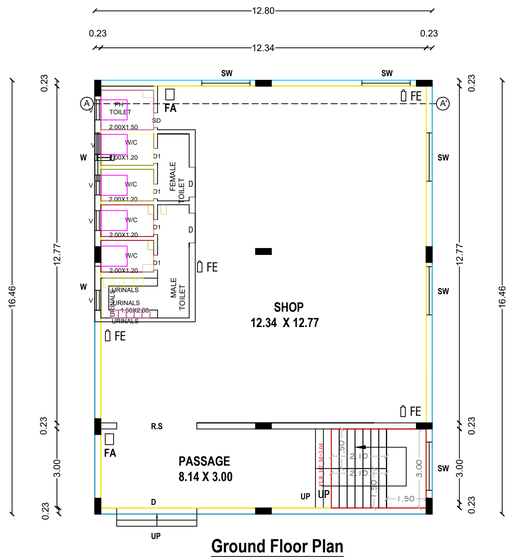

Ground Floor Plan

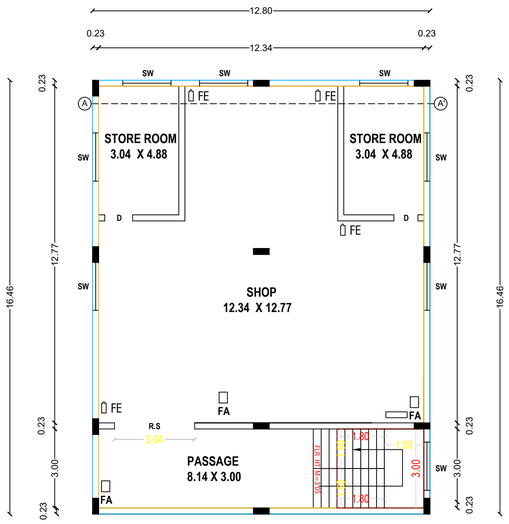

First Floor Plan

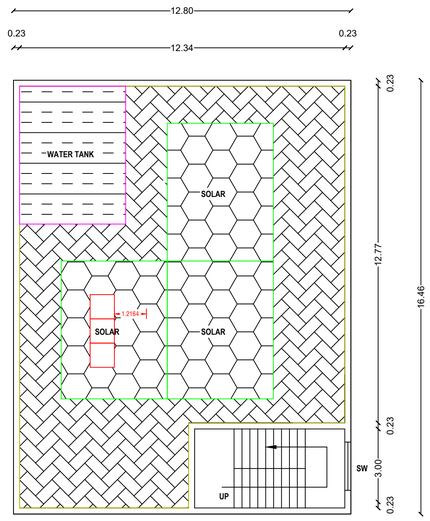

Terrace Floor Plan

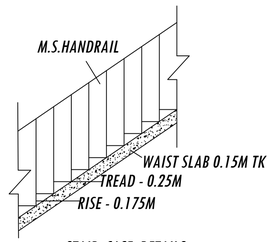

STAIR CASE DETAILS

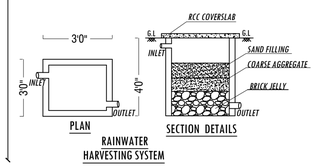

RAINWATER HARVESTING SYSTEM

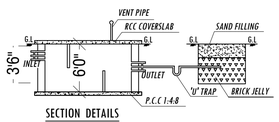

SECTION DETAILS

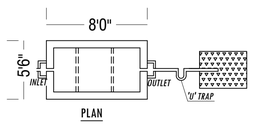

PLAN

SEPTIC TANK AND DISPERSION TRENCH DETAILS

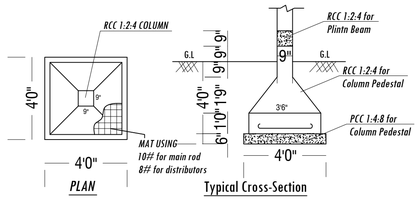

FOOTING DETAILS

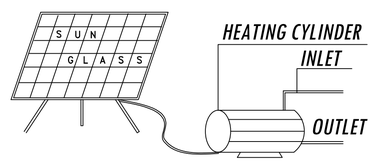

SOLAR WATER HEATING

DRAWING SCALE	SHEET NO - 01
SCALE 1:100	
ALL DIMENSIONS ARE IN METER	

TOTAL AREA OF SITE - 0.08.70 HEC (OR) 870.00 SQ.MT

BUILDING AREA DETAILS

BLOCK No.	PARTICULARS	FSI (SQ.M.)	NON-FSI (SQ.M.)	TOTAL BUILT-UP AREA(SQ.M.)
1	GROUND FLOOR AREA	210.69	-	210.69
1	FIRST FLOOR AREA	210.69	-	210.69
2	TOILT BLOCK	27.82	-	27.82
	TOTAL	449.20	-	449.20
PLOT COVERAGE IN %		51.63 %		
FLOOR SPACE INDEX		0.51		

JOINERY DETAILS

REF. ID	DESCRIPTIONS	SIZES
RS	ROLLING SHUTTER	3.04 X 3.04
D	DOOR	0.91 X 2.13
D1	DOOR	0.75 X 2.13
S.W	SLIDING WINDOW	1.83 X 1.22
V	VENTILATOR	0.60 X 0.75

COLOR INDEX

SITE BOUNDARY	
DRIVEWAY	
EXISTING ROAD	
PROPOSED BUILDING	

PARKING DETAILS

S.No	PARTICULARS	REQUIRED IN NOS.	PROVIDED IN NOS.
1	TWO WHEELER PARKING	05	07
2	CAR PARKING	05	05

KEY

EL	EMERGENCY LIGHT	FE	FIRE EXTINGUISHER
FA	FIRE ALARM		LONG BELL
FH	FIRE HYDRANT	DW	DRINKING WATER

M. Gomathi

Mrs.M.GOMATHI W/o.Mr.SURESH.

APPLICANT

Er.P.KUMARAVEL, B.E. (CIVIL)
SRI SATHYA SAI ENGINEER
TN. Govt. Registered Professional of DTCP

Name of Profession	R.E	R.S.E	C.E
Grade	II	II	II
Reg. No	17/2021	24/2021	12/2019

No : 101-H, Arun Complex
Krishnagiri Road, Mathur - 635 203
Cell : 90034 15494, 74488 47733
E-Mail:srisathyasaibuilders@gmail.com

STRUCTURAL ENGINEER

Er.P.KUMARAVEL, B.E. (CIVIL)
SRI SATHYA SAI ENGINEER
TN. Govt. Registered Professional of DTCP

Name of Profession	R.E	R.S.E	C.E
Grade	II	II	II
Reg. No	17/2021	24/2021	12/2019

No : 101-H, Arun Complex
Krishnagiri Road, Mathur - 635 203
Cell : 90034 15494, 74488 47733
E-Mail:srisathyasaibuilders@gmail.com

REGISTERED ENGINEER

THE LANDLENS SUITE

Eight ways to know a piece of land before you pay for it.

This report covers one part of the picture. These cover the rest, drawn from the same government records, for any property in Tamil Nadu.

LandLens One
Ask anything about a property and get an answer grounded in live government records, with the sources shown.
/landlens/one

Verify My Land
Every record check run on one property and returned as a single report.
/landlens/verify-my-land

Legal Opinion
An advocate's written opinion on the title, built on the records we pull for it.
/landlens

One Map
Every layer on one map: the parcel, its boundary, zoning, water bodies and what sits around it.
/landlens/one/map

PriceMap
What land actually changed hands for around this plot, taken from the registered deeds.
/landlens/pricemap

Build Scope
What you are allowed to build here: floor space, height, coverage and setbacks.
/landlens/build-scope

Property Tracker
Watch a property and hear about it when something new is registered against it.
/landlens/property-tracker

Deal Room
Run the transaction in one place: documents, stamping, signatures and the parties.
/landlens/deal-room

hello@verified.realestate · +91 9996 12 9996

FREE TOOLS · NO ACCOUNT NEEDED

Twenty-four checks you can run yourself, at no cost.

Records and verification

The registers themselves, read for you.

- Encumbrance Certificate
- Patta and Chitta
- Field Measurement Sketch
- EC Analyzer
- Bank charge check
- Court case search
- Seller background check
- Approval check by survey

Value and duty

What it is worth and what it costs to register.

- Guideline value by street
- Guideline value by survey
- Stamp duty and registration fees
- Capital gains
- Floor space index
- Area unit converter

Zoning and land use

What the plan says can happen on this land.

- Land use zone finder
- CMDA land use check
- Coastal regulation zone
- Master plan check
- Water bodies finder
- Airport height clearance

Registers and directories

Who holds it, and which office keeps the record.

- Find your registering office
- Temple property check
- Waqf property check
- RERA register

Every free tool
/tools

Services we run for you
/services

The LandLens suite
/landlens/one

Verified RealEstate™

Every claim in this document traces back to a government record.

- Legal opinions, due diligence and title verification
- Building plan, layout and sub-division approvals
- Completion and occupancy certificates, regularisation
- Escrow, negotiation and NRI property management
- Land survey, soil testing, architecture and construction

Verified RealEstate
3/350/2 Mettukuppam,
OMR Thoraipakkam,
Chennai 600 097, India
hello@verified.realestate
+91 9996 12 9996

Prepared from the registers named on the page each finding sits on. Where a register could not be read, this document says so in its place rather than leaving the gap to be read as a clean result.