PP APPROVAL RECORD

Planning Permission

Vellore

Vellore district, Tamil Nadu

APPROVAL TYPE
Building Plan

ISSUING AUTHORITY
DTCP

PURPOSE
Residential

The approval as the planning authority issued it, reproduced in full behind this page.

An approval speaks to what was sanctioned, not to what was built. Completion is a separate record.

PLAN SHOWING THE PROPOSED CONSTRUCTION APARTMENT BUILDING IN STILT FLOOR, FIRST FLOOR, SECOND FLOOR, THIRD FLOOR, & FOURTH FLOOR PLAN,

AT PLOT NO: A2/138D, BLOCK NO. 7, NEW T.S.NO: 104, (OLD S. NO: 160/2), GANDHI NAGAR, KAZHINJUR VILLAGE,

ZONE - I, VELLORE CITY MUNICIPAL CORPORATION, KATPADI TALUK, VELLORE DISTRICT.



ELEVATION

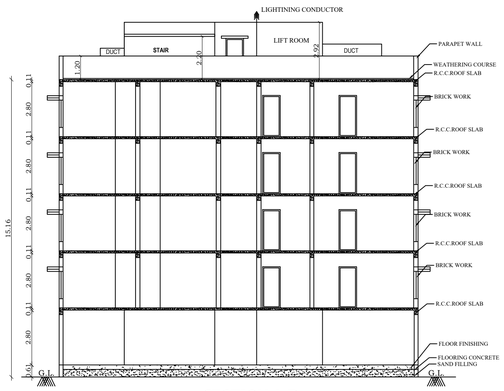

SECTION A-B

VELLORE LOCAL PLANNING AUTHORITY / DISTRICT TOWN AND COUNTRY PLANNING OFFICE, VELLORE DISTRICT.

ROC NO. SWP/BPA/007131/2023.

SITE APPROVAL

SITE BOUNDARY SHOWN AS "A - D" & NUMBERED AS SWP/DTCP/VELLORE/SITE APPROVAL NO. 05 / 2023

BUILDING PLANNING PERMISSION NO.

SWP/DTCP/VELLORE/P. P. NO. 05 / 2023

DWELLING DETAILS:-

FLOOR	DWELLING REFERENCE	DWELLING
FIRST ROOM	A1	117.72
	B1	113.89
	C1	118.07
	D1	123.46
SECOND ROOM	A2	117.72
	B2	113.89
	C2	118.07
	D2	123.46
THIRD ROOM	A3	117.72
	B3	113.89
	C3	118.07
	D3	123.46
FORTH ROOM	A4	117.72
	B4	113.89
	C4	118.07
	D4	123.46

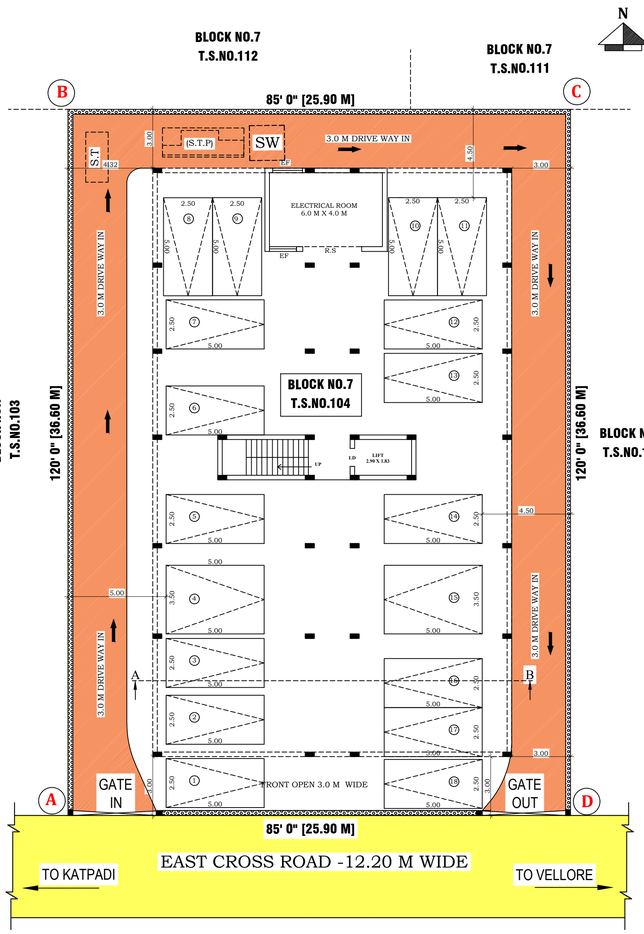

SITE CUM PRO. STILT FLOOR PLAN

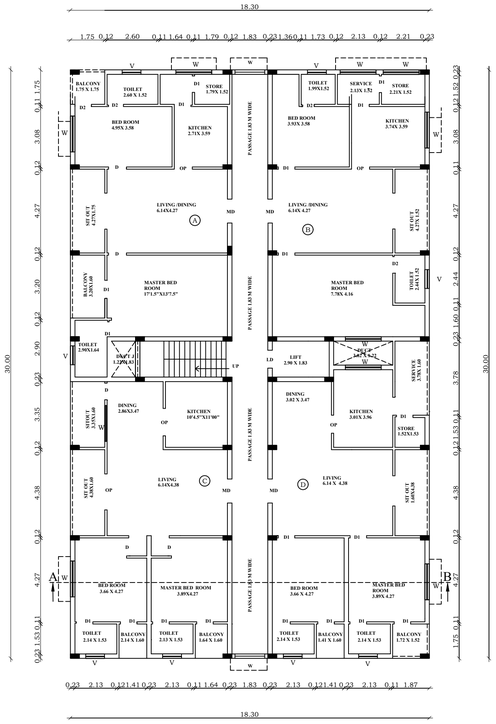

TYPICAL PRO. FIRST, SECOND , THIRD FLOOR & FOURTH FLOOR PLAN

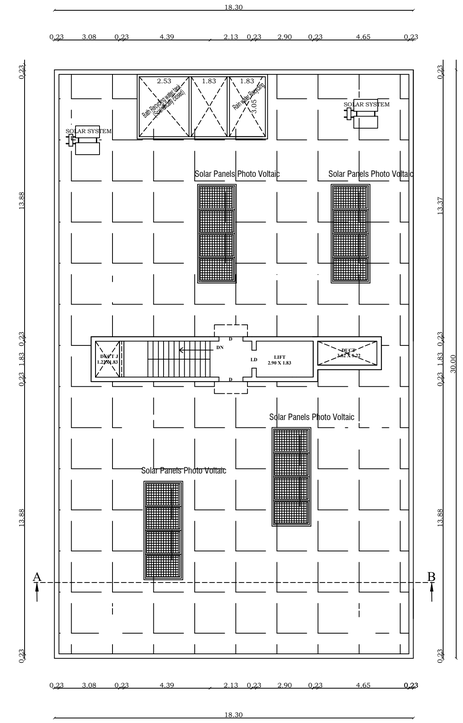

PRO. TERRACE FLOOR PLAN

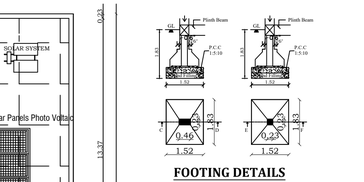

FOOTING DETAILS



SOLAR ENERGY PLANT

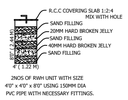

RAIN WATER HARVEST UNIT

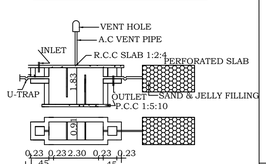

SEPTIC TANK DETAILS



STAIR DETAILS

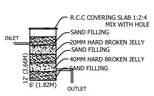

WASTE WATER RECYCLE UNIT

ALL DIMENSIONS ARE IN METER .

AREA DETAILS

Total area of the site 922.06 SQ.MT 9912.00 SQ.FT

FLOOR	TOTAL BUILTUP AREA	NON FSI AREA	FSI AREA
STILT FLOOR	499.00	499.00	---
FIRST FLOOR	499.00	75.17	423.83
SECOND FLOOR	499.00	75.17	423.83
THIRD FLOOR	499.00	75.17	423.83
FOURTH FLOOR	499.00	75.17	423.83
HEAD ROOM	31.88	31.88	---
TOTAL AREA	2526.88	831.56	1695.32

PLOT COVERAGE :

Plot Coverage: 499.00/922.06 x 100 = 54.12 %

FLOOR SPACE INDEX (FSI) :

Floor space index:

$$\frac{\text{FSI AREA}}{\text{SITE AREA}} = \frac{1695.32}{922.06} = 1.84$$

$$= 1.84 < 2$$

CAR PARKING :

FOR RESIDENTIAL DEVELOPMENT - DWELLING UNIT WITH FLOOR AREA ABOVE 75 SQ.M. - 1 CAR SPACE FOR EVERY 75 SQ.M.

NO. OF DWELLING UNITS - 16 Nos.
(Area for One Dwelling Unit (Max) - 123.46 Sq.m.

Hence, 1 Car Parking need for every Dewlling Unit

Required Car Parking - 16 Nos.
Provided Car Parking - 18 Nos.

JOINERY DETAILS :

RS	ROLLING SHUTTER	3.00 X 2.20 M
MD	MAIN DOOR	1.06 X 2.10 M
D	DOOR	0.99 X 2.10 M
D1	DOOR	0.76 X 2.10 M
W	WINDOW	1.83 X 1.50 M
W1	WINDOW	1.52 X 1.50 M
V1	VENTILATOR	1.00 X 0.60 M
EF	EXHAUST FAN	2.00 NOS

COLOR INDEX :

PLOT BOUNDARY
PROPOSED BUILDING
EXISTING ROAD
PROPOSED DRIVEWAY

NOTE :

FIRE EXTINGUISHER

FIRE CERTIFICATE :

Necessary Fire Extinguishers will be provided with the permission from the fire Service

REFERENCE :

For Bath and wash seperate pipeline is to be provided and directly connected to the Recharge pit for recycling purpose.

THE LANDLENS SUITE

Eight ways to know a piece of land before you pay for it.

This report covers one part of the picture. These cover the rest, drawn from the same government records, for any property in Tamil Nadu.

LandLens One
Ask anything about a property and get an answer grounded in live government records, with the sources shown.
/landlens/one

Verify My Land
Every record check run on one property and returned as a single report.
/landlens/verify-my-land

Legal Opinion
An advocate's written opinion on the title, built on the records we pull for it.
/landlens

One Map
Every layer on one map: the parcel, its boundary, zoning, water bodies and what sits around it.
/landlens/one/map

PriceMap
What land actually changed hands for around this plot, taken from the registered deeds.
/landlens/pricemap

Build Scope
What you are allowed to build here: floor space, height, coverage and setbacks.
/landlens/build-scope

Property Tracker
Watch a property and hear about it when something new is registered against it.
/landlens/property-tracker

Deal Room
Run the transaction in one place: documents, stamping, signatures and the parties.
/landlens/deal-room

FREE TOOLS · NO ACCOUNT NEEDED

Twenty-four checks you can run yourself, at no cost.

Records and verification

The registers themselves, read for you.

- Encumbrance Certificate
- Patta and Chitta
- Field Measurement Sketch
- EC Analyzer
- Bank charge check
- Court case search
- Seller background check
- Approval check by survey

Value and duty

What it is worth and what it costs to register.

- Guideline value by street
- Guideline value by survey
- Stamp duty and registration fees
- Capital gains
- Floor space index
- Area unit converter

Zoning and land use

What the plan says can happen on this land.

- Land use zone finder
- CMDA land use check
- Coastal regulation zone
- Master plan check
- Water bodies finder
- Airport height clearance

Registers and directories

Who holds it, and which office keeps the record.

- Find your registering office
- Temple property check
- Waqf property check
- RERA register

Every free tool
/tools

Services we run for you
/services

The LandLens suite
/landlens/one

Verified RealEstate™

Every claim in this document traces back to a government record.

- Legal opinions, due diligence and title verification
- Building plan, layout and sub-division approvals
- Completion and occupancy certificates, regularisation
- Escrow, negotiation and NRI property management
- Land survey, soil testing, architecture and construction

Verified RealEstate
3/350/2 Mettukuppam,
OMR Thoraipakkam,
Chennai 600 097, India
hello@verified.realestate
+91 9996 12 9996

Prepared from the registers named on the page each finding sits on. Where a register could not be read, this document says so in its place rather than leaving the gap to be read as a clean result.