PP APPROVAL RECORD

Planning Permission

Vellore district, Tamil Nadu

APPROVAL TYPE
Building Plan

ISSUING AUTHORITY
Rural Panchayat

The approval as the planning authority issued it, reproduced in full behind this page.

An approval speaks to what was sanctioned, not to what was built. Completion is a separate record.

Verified RealEstate™
3/350/2 Mettukuppam,
OMR Thoraipakkam,
Chennai 600 097, India

hello@verified.realestate
+91 9996 12 9996
verified.realestate

PLAN SHOWING THE PROPOSED CONSTRUCTION OF GODOWN BUILDING

AT S.F.NO:310/2 MELMONAVUR VILLAGE & PANCHAYAT, VELLORE TALUK,

VELLORE DISTRICT.

ALL DIMENSIONS ARE IN METER . SCALE - 1:100

EXISTING BUILDING TO BE DEMOLISHED

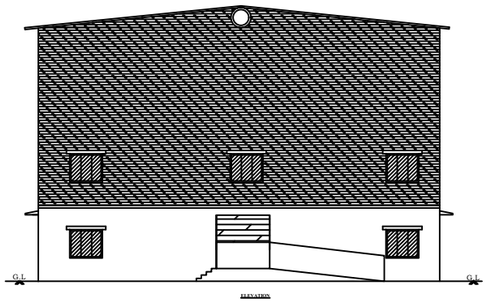

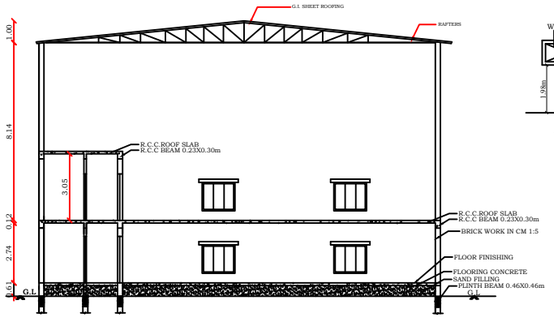

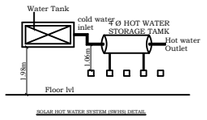

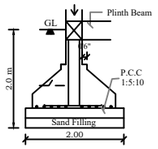

SECTION - 'CD'

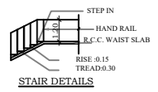

STAIR DETAILS

Isolated Footing -A-1.50X1.50

(Not to Scale)

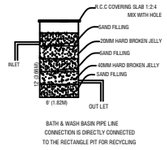

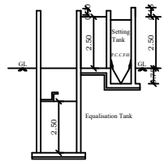

SECTION ON AA

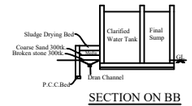

SECTION ON BB

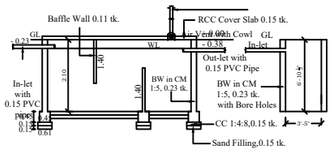

SECTION - SEPTIC TANK & SOAK PIT

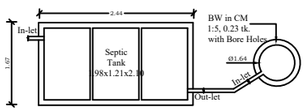

PLAN - SEPTIC TANK & SOAK PIT

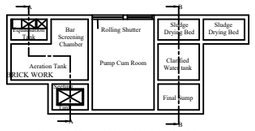

SEWAGE TREATMENT PLAN

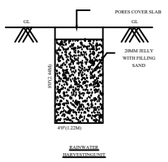

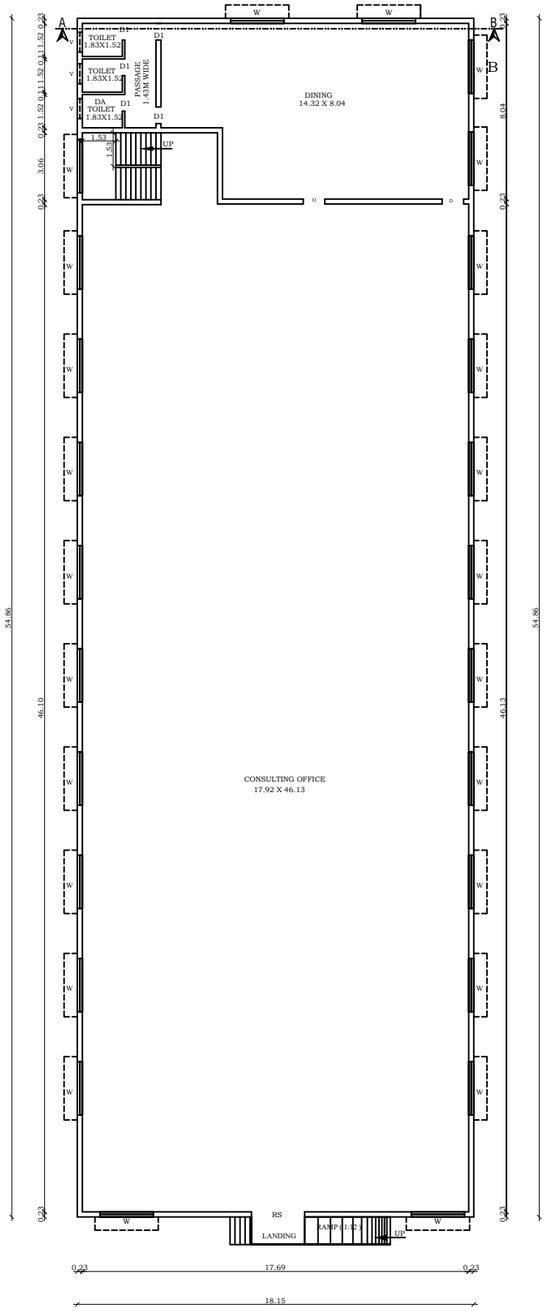

PRO. GROUND FLOOR PLAN

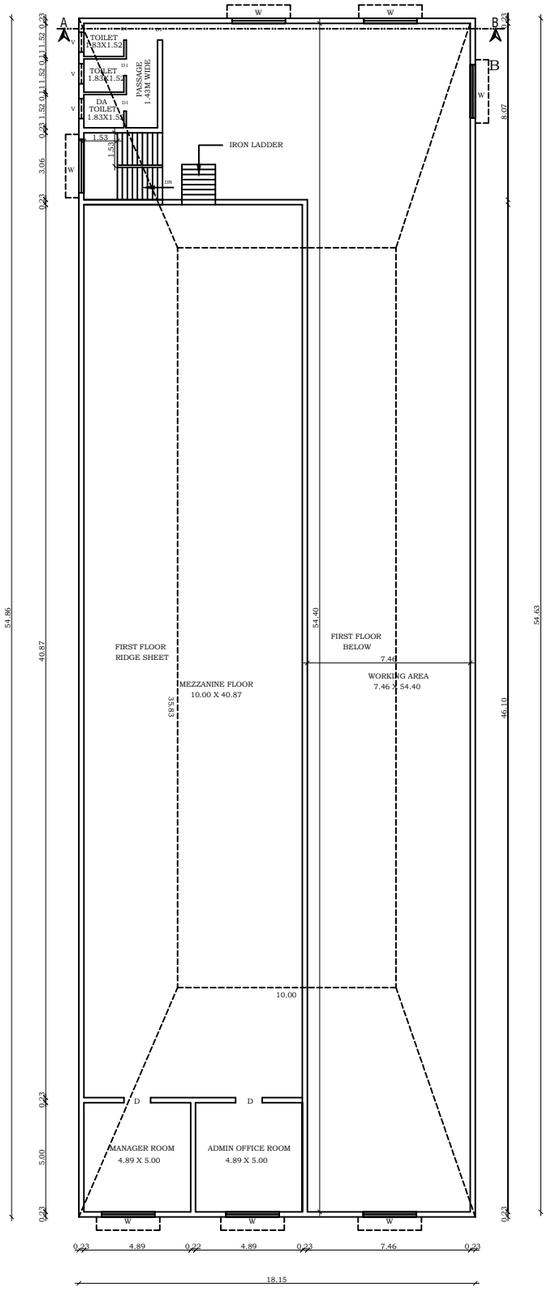

FIRST FLOOR PLAN CUM MEZZANINE FLOOR

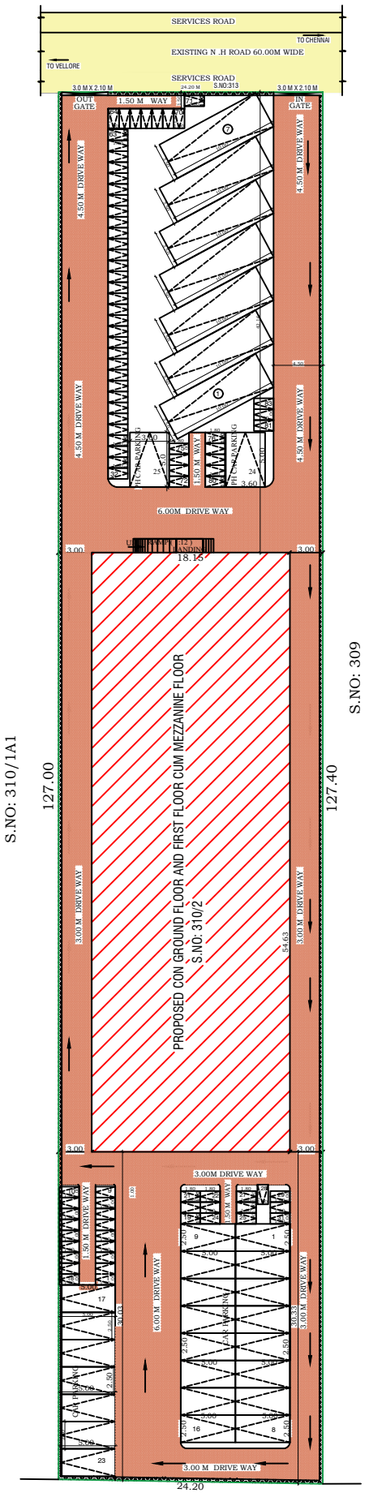

VILLAGE.NO: 94 ABDULAPURAM

SITE PLAN

Scale Size 1:200

SPECIAL CONDITION :

** AS PER RULE NO.12 OF TAMILNADU COMBINED DEVELOPMENT AND BUILDING RULES-2019, THE APPLICANT SHOULD PREPARE AND SUBMIT DEMOLITION PLAN FOR THE DEMOLITION OF EXISTING BUILDING TO THE VELLORE CORPORATION. THE CORPORATION HAS TO DECIDE ON THE DEMOLITION PLAN AND ENSURE THE EXISTING BUILDINGS ARE DEMOLISHED BEFORE APPROVAL OF THE PLAN FOR PROPOSED BUILDING

AREA DETAILS:-

TOTAL AREA OF THE SITE ---- 3078.24.00 SQ.MT 33134.17 SQ.FT

BUILDING AREA STATEMENT

DESCRIPTION	FSI	Non - FSI	TOTAL AREA	Usage
	sq.m	sq.m	sq.m	
GROUND FLOOR	995.70	-	995.70	Godown Use
FIRST FLOOR	995.70	-	995.70	Godown Use
TOTAL FLOOR	1991.40	-	1991.40	

PLOT COVERAGE :

Plot Coverage: 995.70 / 3078.24 x 100 = 32.34 %

FLOOR SPACE INDEX (FSI) :

Floor space index:

$$\frac{\text{FSI AREA}}{\text{SITE AREA}} = \frac{1991.40}{3078.24} = 0.64 < 1.50$$

PARKING DETAILS:

FOR OFFICE DEVELOPMENT

1 LORRY SPACE FOR EVERY 300 SQ M. OF FLOOR AREA OR

1 CAR SPACE FOR EVERY 100 SQM. OF FLOOR AREA OR

PARTTHEREOF AND 1 TWO WHEELER SPACE FOR

EVERY 25 SQM. OF FLOOR AREA OR PART THERE OF

LORRY PARKING:-

$$\frac{\text{FSI AREA}}{300.00} = \frac{1991.40}{300.00} = 6.63 \text{ SAY 7 NOS.}$$

CAR PARKING:-

$$\frac{\text{FSI AREA}}{100.00} = \frac{1991.40}{100.00} = 19.19 \text{ SAY 20 NOS.}$$

Required Car Parking - 25 Nos.

Provided Car Parking - 27 Nos.(inluding 2 ph parking)

TWO WHEELER PARKING:-

$$\frac{\text{FSI AREA}}{25.00} = \frac{1991.40}{25.00} = 79.65 \text{ SAY 80 NOS.}$$

Required Two Wheeler Parking - 80 Nos.

Provided Two Wheeler Parking - 83 Nos.

COLOUR INDEX:-

1. BOUNDARY SHOWN =
2. PROPOSED BLDG. SHOWN =
3. PRO -DRIVEWAY =
4. EXISTING ROAD =

JOINERY DETAILS :-

		Sq.mt
R.S	ROLLING SHETTER	3.05 X 2.10
MD	MAIN DOOR	2.14 X 2.10
D	DOOR	1.22 X 2.10
D1	DOOR	0.76 X 2.13
GW	WINDOW	2.44 X 1.52
W	WINDOW	1.83 X 1.52
V	VENTILATOR	2.44 X 1.52

NOTE :-

——— FIRE EXTINGUISHER

FIRE CERTIFICATE:

Necessary Fire Extinguishers will be provided with the permission from the fire service

Reference:

For Bath and wash seperate pipeline is to be provided and directly connected to the Recharge pit for recycling purpose.

THE LANDLENS SUITE

Eight ways to know a piece of land before you pay for it.

This report covers one part of the picture. These cover the rest, drawn from the same government records, for any property in Tamil Nadu.

LandLens One
Ask anything about a property and get an answer grounded in live government records, with the sources shown.
/landlens/one

Verify My Land
Every record check run on one property and returned as a single report.
/landlens/verify-my-land

Legal Opinion
An advocate's written opinion on the title, built on the records we pull for it.
/landlens

One Map
Every layer on one map: the parcel, its boundary, zoning, water bodies and what sits around it.
/landlens/one/map

PriceMap
What land actually changed hands for around this plot, taken from the registered deeds.
/landlens/pricemap

Build Scope
What you are allowed to build here: floor space, height, coverage and setbacks.
/landlens/build-scope

Property Tracker
Watch a property and hear about it when something new is registered against it.
/landlens/property-tracker

Deal Room
Run the transaction in one place: documents, stamping, signatures and the parties.
/landlens/deal-room

hello@verified.realestate · +91 9996 12 9996

FREE TOOLS · NO ACCOUNT NEEDED

Twenty-four checks you can run yourself, at no cost.

Records and verification

The registers themselves, read for you.

- Encumbrance Certificate
- Patta and Chitta
- Field Measurement Sketch
- EC Analyzer
- Bank charge check
- Court case search
- Seller background check
- Approval check by survey

Value and duty

What it is worth and what it costs to register.

- Guideline value by street
- Guideline value by survey
- Stamp duty and registration fees
- Capital gains
- Floor space index
- Area unit converter

Zoning and land use

What the plan says can happen on this land.

- Land use zone finder
- CMDA land use check
- Coastal regulation zone
- Master plan check
- Water bodies finder
- Airport height clearance

Registers and directories

Who holds it, and which office keeps the record.

- Find your registering office
- Temple property check
- Waqf property check
- RERA register

Every free tool
/tools

Services we run for you
/services

The LandLens suite
/landlens/one

Verified RealEstate™

Every claim in this document traces back to a government record.

- Legal opinions, due diligence and title verification
- Building plan, layout and sub-division approvals
- Completion and occupancy certificates, regularisation
- Escrow, negotiation and NRI property management
- Land survey, soil testing, architecture and construction

Verified RealEstate
3/350/2 Mettukuppam,
OMR Thoraipakkam,
Chennai 600 097, India
hello@verified.realestate
+91 9996 12 9996

Prepared from the registers named on the page each finding sits on. Where a register could not be read, this document says so in its place rather than leaving the gap to be read as a clean result.