PP APPROVAL RECORD

Planning Permission

Vellore district, Tamil Nadu

APPROVAL TYPE
Building Plan

ISSUING AUTHORITY
Rural Panchayat

The approval as the planning authority issued it, reproduced in full behind this page.

An approval speaks to what was sanctioned, not to what was built. Completion is a separate record.

Verified RealEstate™
3/350/2 Mettukuppam,
OMR Thoraipakkam,
Chennai 600 097, India

hello@verified.realestate
+91 9996 12 9996
verified.realestate

PLAN SHOWING THE PROPOSED CONSTRUCTION OF RCC ROOF RESIDENTIAL BUILDING GROUND FLOOR AT OLD SURVEY NO:90/1,DIV SURVEY NO:90/180,MOONGAPATTU VILLAEG, & PANCHAYAT, GUDIYATHAM TOWN & TALUK,VELLORE DISTRICT,SCALE 1:100.

OWNER NAME:Mr.S.PRAKASH

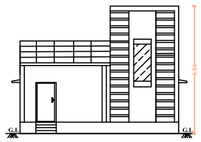

ELEVATION

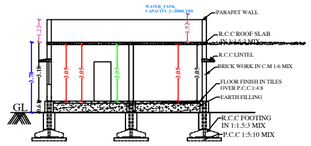

SECTION A A

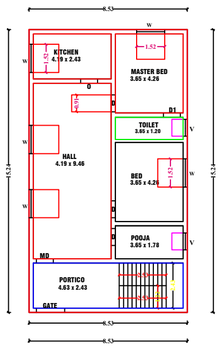

GROUND FLOOR PLAN

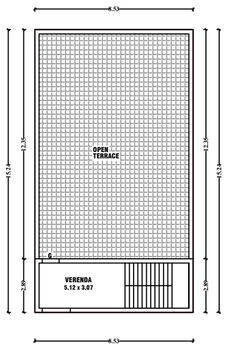

TERRACE FLOOR PLAN



TYP. DET. COLUMN FOOTING





STAIRCASE DETAIL

JOINERIES :

GG	GRILL GATE	2.13	X 2.27
MD	MAIN DOOR	1.00	X 2.13
D	DOOR	0.91	X 2.13
D1	DOOR	0.76	X 2.13
GW	GRILL WORK	1.83	X 1.27
W	WINDOW	2.13	X 2.13
W	WINDOW	1.52	X 1.37
V	VENTILATOR	0.91	X 0.61

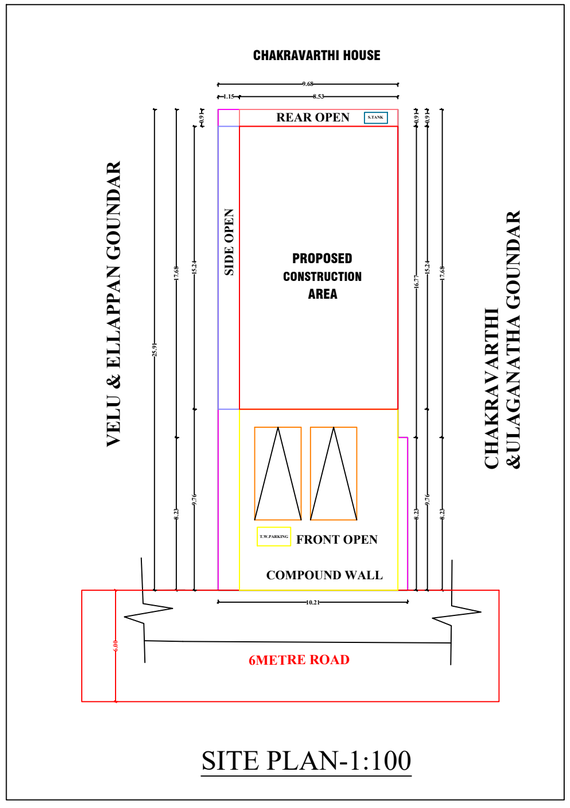

SITE PLAN-1:100

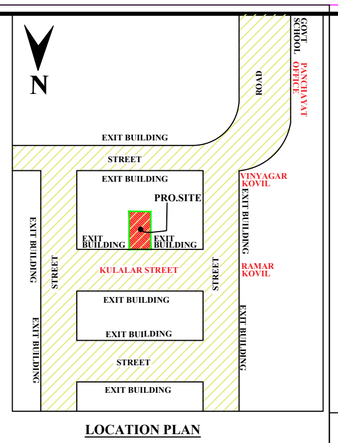

LOCATION PLAN

AREA DETAILS :

	SQFT	SQMT
AREA AS PER SITE	2746.00	255.10
AREA AS ON GROUND	2746.00	255.10
AREA AS PER FMB / PLR	2746.00	255.10
PRO. GROUND FLOOR...	1399.31	130.00
OPEN SPACE	1346.69	125.10

PLOT COVERAGE = 50.96

F.S.I. = 0.50

S E W N

LEGEND :

OWNER'S BOUNDARY IN..

PRO. CONSTN AREA IN..

EXI- ROAD / STREET IN..

Applicant's Name :Mr.S.PRAKASH

ENGINEER :

Er.A.SILAMBARASAN, DCE.,B.E.
REGISTERED ENGINEER (LBS)
Reg. No : 823/LS/2022/00001
CONSULTING CIVIL ENGINEER
No.34, Karapattu, Kovil Street,
Ambur Tk, Thirupathur Dist - 635 811.
Contact : 8098430974, 7904980012

Mr.SILAMBARASAN
8098430974

THE LANDLENS SUITE

Eight ways to know a piece of land before you pay for it.

This report covers one part of the picture. These cover the rest, drawn from the same government records, for any property in Tamil Nadu.

LandLens One
Ask anything about a property and get an answer grounded in live government records, with the sources shown.
/landlens/one

Verify My Land
Every record check run on one property and returned as a single report.
/landlens/verify-my-land

Legal Opinion
An advocate's written opinion on the title, built on the records we pull for it.
/landlens

One Map
Every layer on one map: the parcel, its boundary, zoning, water bodies and what sits around it.
/landlens/one/map

PriceMap
What land actually changed hands for around this plot, taken from the registered deeds.
/landlens/pricemap

Build Scope
What you are allowed to build here: floor space, height, coverage and setbacks.
/landlens/build-scope

Property Tracker
Watch a property and hear about it when something new is registered against it.
/landlens/property-tracker

Deal Room
Run the transaction in one place: documents, stamping, signatures and the parties.
/landlens/deal-room

FREE TOOLS · NO ACCOUNT NEEDED

Twenty-four checks you can run yourself, at no cost.

Records and verification

The registers themselves, read for you.

- Encumbrance Certificate
- Patta and Chitta
- Field Measurement Sketch
- EC Analyzer
- Bank charge check
- Court case search
- Seller background check
- Approval check by survey

Value and duty

What it is worth and what it costs to register.

- Guideline value by street
- Guideline value by survey
- Stamp duty and registration fees
- Capital gains
- Floor space index
- Area unit converter

Zoning and land use

What the plan says can happen on this land.

- Land use zone finder
- CMDA land use check
- Coastal regulation zone
- Master plan check
- Water bodies finder
- Airport height clearance

Registers and directories

Who holds it, and which office keeps the record.

- Find your registering office
- Temple property check
- Waqf property check
- RERA register

Every free tool
/tools

Services we run for you
/services

The LandLens suite
/landlens/one

Verified RealEstate™

Every claim in this document traces back to a government record.

- Legal opinions, due diligence and title verification
- Building plan, layout and sub-division approvals
- Completion and occupancy certificates, regularisation
- Escrow, negotiation and NRI property management
- Land survey, soil testing, architecture and construction

Verified RealEstate
3/350/2 Mettukuppam,
OMR Thoraipakkam,
Chennai 600 097, India
hello@verified.realestate
+91 9996 12 9996

Prepared from the registers named on the page each finding sits on. Where a register could not be read, this document says so in its place rather than leaving the gap to be read as a clean result.