PLAN SHOWING THE PROPOSED CONSTRUCTION OF R.C.C ROOF RESIDENTIAL BUILDING IN GROUND FLOOR & FIRST FLOOR AT SURVEY NO- 231/2F1A1 & 232/3C3A1A1A1, PLOT NO- 13 (EASTERN SIDE), IN PADANTHAL PANCHAYAT VILLAGE, SATTUR UNION & TALUK, VIRUDHUNAGAR DISTRICT.

NAME OF THE APPLICANT: Mr.S.RAVIKUMAR s/o SUNDARAMOORTHI.

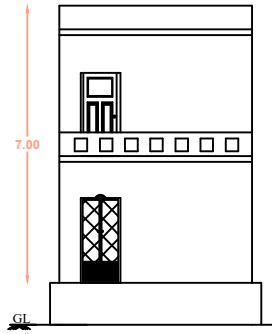

FRONT ELEVATION

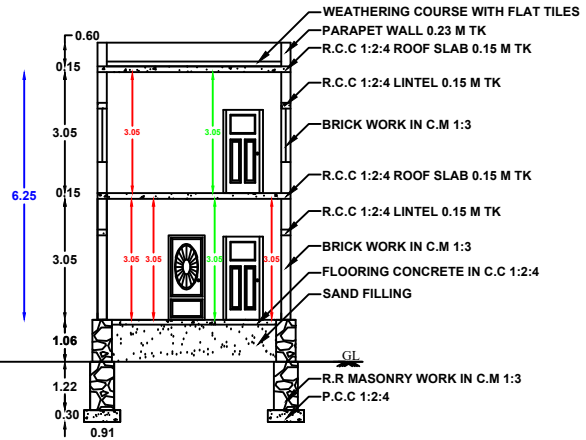

SECTION ON AA

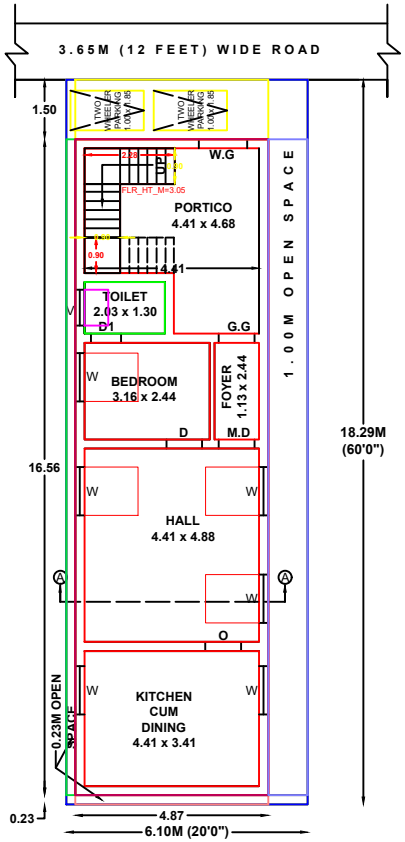

GROUND FLOOR PLAN

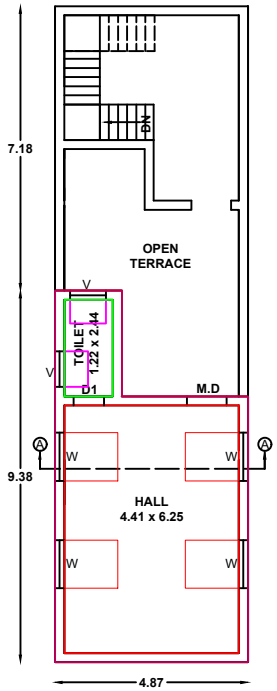

FIRST FLOOR PLAN

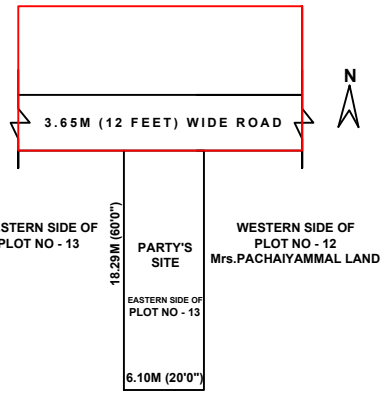

LOCATION PLAN

NOT TO SCALE

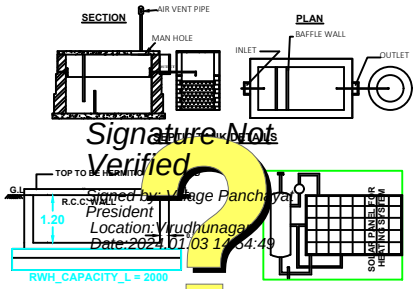

Signature Not Verified
Signed by: Village Panchayat President
Location: Virudhunagar
Date: 2024.01.03 14:54:49

OFFICE USE

AREA STATEMENT

1.AREA OF THE PARTY'S SITE	: 111.52 Sq.M (1200.00 Sq.Ft)
2.AREA OF THE PROPOSED CONSTRUCTION IN G.F	: 80.60 Sq.M (867.57 Sq.Ft)
3.AREA OF THE PROPOSED CONSTRUCTION IN F.F	: 37.16 Sq.M (400.00 Sq.Ft)
4.AREA OF THE OPEN SPACE	: 30.92 Sq.M (332.43 Sq.Ft)

REFERENCE

1.M.D	- MAIN DOOR	: 1.22MX2.14M
2.D	- DOOR	: 1.00MX2.14M
3.D1	- DOOR	: 0.76MX2.14M
4.W	- WINDOW	: 1.22MX1.35M
5.V	- VENTILATOR	: 0.90MX0.60M

ALL DIMENSIONS ARE IN METRE

SCALE - 1CM =1M

APPLICANT

Er.M.MUNEESWARAN

REGISTRATION NO: 128/LS/2022/00001

MOBILE NO: 9092513644.

ENGINEER: