PP APPROVAL RECORD

# Planning Permission

## Survey 152

Mandapasalai

Virudhunagar district, Tamil Nadu

APPROVAL TYPE
**Building Plan**

ISSUING AUTHORITY
**Rural Panchayat**

The approval as the planning authority issued it, reproduced in full behind this page.

An approval speaks to what was sanctioned, not to what was built. Completion is a separate record.

Verified RealEstate™

3/350/2 Mettukuppam,
OMR Thoraipakkam,
Chennai 600 097, India

hello@verified.realestate

+91 9996 12 9996

verified.realestate

# PLAN SHOWING THE PROPOSED CONSTRUCTION OF RCC BUILDING GROUND FLOOR & FIRST FLOOR

S.NO. 152/13C At , M.REDDAIPATTI (M.PUTHUR) VILLAGE & MANDAPASALAI PANCHAYAT,

THIRCHULI PANCHAYAT UINON, ARUPPUKOTTA TALUK , VIRDHUNAGAR DISTRICT.

## NAME OF OWNER : S.RAMESH S/O SUBBARAJ

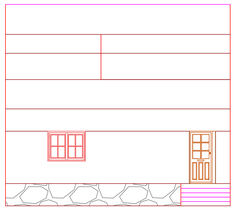

ELEVATION

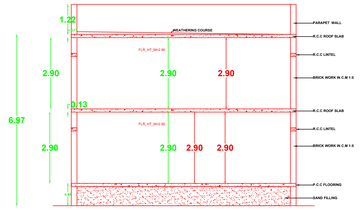


SECTION ON A-A

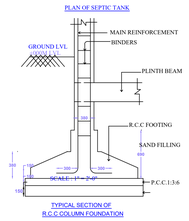


TYPICAL SECTION OF R.C.C COLUMN FOUNDATION

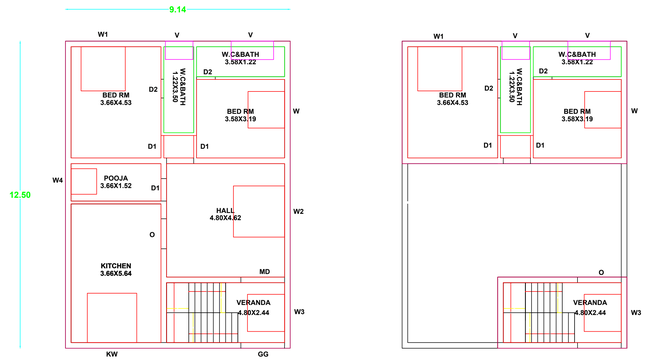


GROUND FLOOR




FIRST FLOOR

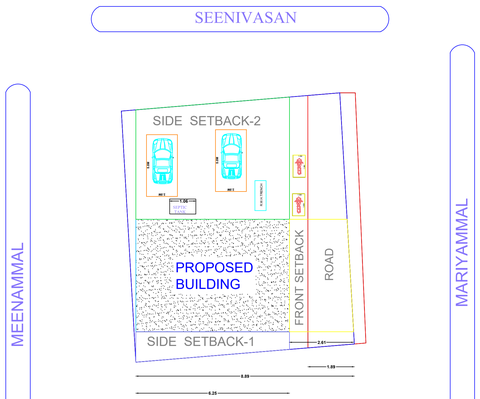


## SUPER IMPOSED PLAN

PLAN INFO
PLOT_NO=NIL
AS_PER_DOCUMENT=365.00
AS_AT_SITE=365.00
FMB_OR_PLR=365.00
DISTRICT=VIRDHUNAGAR
TALUK=ARUPPUKOTTAI
SINGLE_FAMILY_BLDG=YES
CRZ=NO
SECURITY_ZONE=NO
ACCESS_WIDTH_M=18.96
WHETHER_GOVT_OR_AIDED_SCHOOL=NO
PLOT_AREA_M2=365.00
AVG_PLOT_DEPTH=21.92
AVG_PLOT_WIDTH=18.96
AREA_TYPE=OTHERS
ROAD_WIDTH=20.74
ROAD_LENGTH=3.78
LAND_USE_ZONE=RESIDENTIAL
RWH_DECLARED=YES
IS_SWIMMING_POOL_EXISTS=NO
BUILDING_NEAR_TO_RIVER=NO
BUILDING_NEAR_MONUMENT=NO
BUILDING_NEAR_GOVT_BLDG=NO
NOC_FOR_CONSTRUCTION_NEAR_MONUMENT=NO
JURISDICTION_TYPE= PANCHAYAT
SURVEY_NO=152/13C
PATTA_NO=4054
OSR_APPLICABLE=NO
PREMIUM_FSI_REQUIRED=NO
IS_APPROVED_LAYOUT=NO
IF_HERITAGE_TOWN_LESSTHAN_1KM_RADIUS=NO

| ITEM PARTICULARS | Sqm | Sft |
|---|---|---|
| AREA OF SITE [AS PER DOCUMENT] | 365.00 | 3929.23 |
| AREA OF SITE [AS PER PATTA] | 365.00 | 3929.23 |
| AREA OF WORK SITE [AS PER SITE] | 365.00 | 3929.23 |
| PROPOSED GROUND FLOOR AREA BUILDING [ALREADY APPROVED] | 0.00 | 0.00 |
| PROPOSES FIRST FLOOR AREA BUILDING [ALRAEDY APPROVED] | 0.00 | 0.00 |
| OPEN SPACE AREA (BASEMENT) | 1512.40 | 16280.98 |

NOTE: PREVIOUS BUILDING PLAN

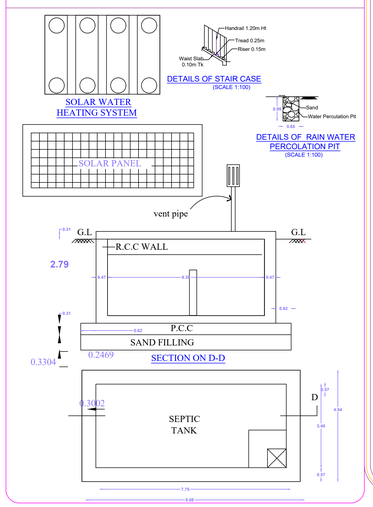


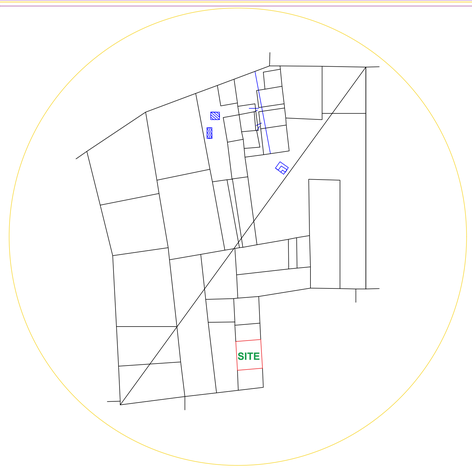


NORTH:

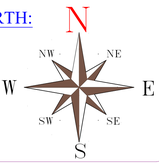


Fsi :
Floor Space Index = 175.07 / 365.00 <= 2 = 0.48

File name:d:/ swsp2026 / Mr.S.RAMESH

Scale 1:50 | Date: 09-10-2026

PLAN | RESIDENTIAL

AREA DETAILS:

| BuiltUp Area | | | Fsi Area | | Non Fsi | |
|---|---|---|---|---|---|---|
| Floor | Sq.m | Sq.Ft | Sq.m | Sq.Ft | - | |
| PRO GF | 114.27 | 1230.00 | 114.27 | 1230.00 | - | |
| PRO FF | 60.80 | 654.51 | 60.80 | 654.51 | - | |
| SF | 0.00 | 0.00 | 0.00 | 0.00 | - | |
| Total | 175.07 | 1884.41 | 175.07 | 1884.41 | | |

Site Area -365.00 sqm= 3929.33 sqft
Buildup Area - 175.07 sqm= 1884.41 sqft

JOINERY:

| | |
|---|---|
| SH ----------> | 8'0" X 7'0" |
| D ----------> | 3'0" X 7'0" |
| D2 ----------> | 2'6" X 7'0" |
| W ----------> | 4'6" X 4'0" |
| KW ----------> | 3'0" X 2'6" |
| V ----------> | 2'6" X 2'6" |
| FG ---------- | 10' X 5'0" |
| W1 ----------> | 6'0" X 4'0" |

OWNER SIGN

S.RAMESH

Er. P. GIRIVASAN, D.C.E.,
ENGINEERS - GRADE-III-RE
Reg. No. 126/LS/2019/00112
Lakshana Builders & Planners
7/46, Karruppasamy Kovil Street
M. REDDIAPATTI-626 118, ✆ 95007 56500

**Er.P.GIRIVASAN, DCE.,**
Registered Engineer (RE) Grade-III
Aruppukottai Municipality-Reg No:126/LS/2019/00112
Thiruchuli Panchayat Union -Reg No: 04 / 2024-2025

Lakshana Builders AND Planners
7/46, Karuppasamy Kovil Street
M.REDDAIPATTI
MOB:9500756500

THE LANDLENS SUITE

# Eight ways to know a piece of land before you pay for it.

This report covers one part of the picture. These cover the rest, drawn from the same government records, for any property in Tamil Nadu.

### LandLens One
Ask anything about a property and get an answer grounded in live government records, with the sources shown.
**/landlens/one**

### Verify My Land
Every record check run on one property and returned as a single report.
**/landlens/verify-my-land**

### Legal Opinion
An advocate's written opinion on the title, built on the records we pull for it.
**/landlens**

### One Map
Every layer on one map: the parcel, its boundary, zoning, water bodies and what sits around it.
**/landlens/one/map**

### PriceMap
What land actually changed hands for around this plot, taken from the registered deeds.
**/landlens/pricemap**

### Build Scope
What you are allowed to build here: floor space, height, coverage and setbacks.
**/landlens/build-scope**

### Property Tracker
Watch a property and hear about it when something new is registered against it.
**/landlens/property-tracker**

### Deal Room
Run the transaction in one place: documents, stamping, signatures and the parties.
**/landlens/deal-room**

FREE TOOLS · NO ACCOUNT NEEDED

# Twenty-four checks you can run yourself, at no cost.

## Records and verification

The registers themselves, read for you.

- Encumbrance Certificate
- Patta and Chitta
- Field Measurement Sketch
- EC Analyzer
- Bank charge check
- Court case search
- Seller background check
- Approval check by survey

## Value and duty

What it is worth and what it costs to register.

- Guideline value by street
- Guideline value by survey
- Stamp duty and registration fees
- Capital gains
- Floor space index
- Area unit converter

## Zoning and land use

What the plan says can happen on this land.

- Land use zone finder
- CMDA land use check
- Coastal regulation zone
- Master plan check
- Water bodies finder
- Airport height clearance

## Registers and directories

Who holds it, and which office keeps the record.

- Find your registering office
- Temple property check
- Waqf property check
- RERA register

**Every free tool**
/tools

**Services we run for you**
/services

**The LandLens suite**
/landlens/one

Verified RealEstate™

# Every claim in this document traces back to a government record.

- Legal opinions, due diligence and title verification
- Building plan, layout and sub-division approvals
- Completion and occupancy certificates, regularisation
- Escrow, negotiation and NRI property management
- Land survey, soil testing, architecture and construction

**Verified RealEstate**
3/350/2 Mettukuppam,
OMR Thoraipakkam,
Chennai 600 097, India
**hello@verified.realestate**
+91 9996 12 9996

Prepared from the registers named on the page each finding sits on. Where a register could not be read, this document says so in its place rather than leaving the gap to be read as a clean result.