Verified RealEstate™

RE REGULATORY RECORD

# RERA Document

The document as the regulator published it, reproduced in full behind this page.

Published for reference. The authority's own register is the operative record.

Verified RealEstate™
3/350/2 Mettukuppam,
OMR Thoraipakkam,
Chennai 600 097, India

hello@verified.realestate
+91 9996 12 9996
verified.realestate

DIGITALLY VERIFIED RECORD

# தமிழ்நாடு மின் பகிர்மானக் கழகம் லிமிடெட்

(இணையதளவழி மின் கட்டணம் முறை)

## மின் கட்டணம் ரசீது

பெயர் : T GOVINTHASAMY

மின். இ. எண்: 200082870825231 கட்டண முறை : TNPDCL PAYMENT PORTAL

இரசீது எண் : PGNSBI794169888 நாள் : 13/10/2025 16:02:36

| வ.எண் | கட்டணம் விவரம் | தொகை (ரூ.) |
|---|---|---|
| 1 | 47621-Deposits Collected for DCW nature (GST Appl** | 638890.00 |
| 2 | 55110-Deposits Collected for DCW nature (GST Appl** | 0.00 |
| 3 | 46941-CGST @9% | 57500.10 |
| 4 | 46942-SGST @9% | 57500.10 |
| 5 | 62948-Rounding Off | -0.20 |
| | மொத்தம் | 753890.00 |

தொகை (எழுத்தால்) ரூ. Seven lakhs Fifty Three thousand Eight hundred Ninety only

சரிபார்க்க ஸ்கேன் செய்யவும்

** Support services are taxable under GST

இதர விவரங்கள் :

1.TNPDCL CIN No. : U40109TN2009SGC073746

2.TNPDCL GST No. : 33AADCT4784E1ZC

3.HSN CODE : 27160000

4.SAC CODE : 996912

5.ELECTRICAL ENERGY & DISTRIBUTION SERVICES ARE EXEMPTED UNDER GST

* இது கணிணியில் உருவாக்கப்பட்ட ஆவணம் தனி ஒப்புகை தேவையில்லை

* இது வங்கி ஒத்திசைவுக்கு உட்பட்டது

புகார்களுக்கு தொடர்பு கொள்ளவும் :

24 7 மின்னகம்

94987 94987

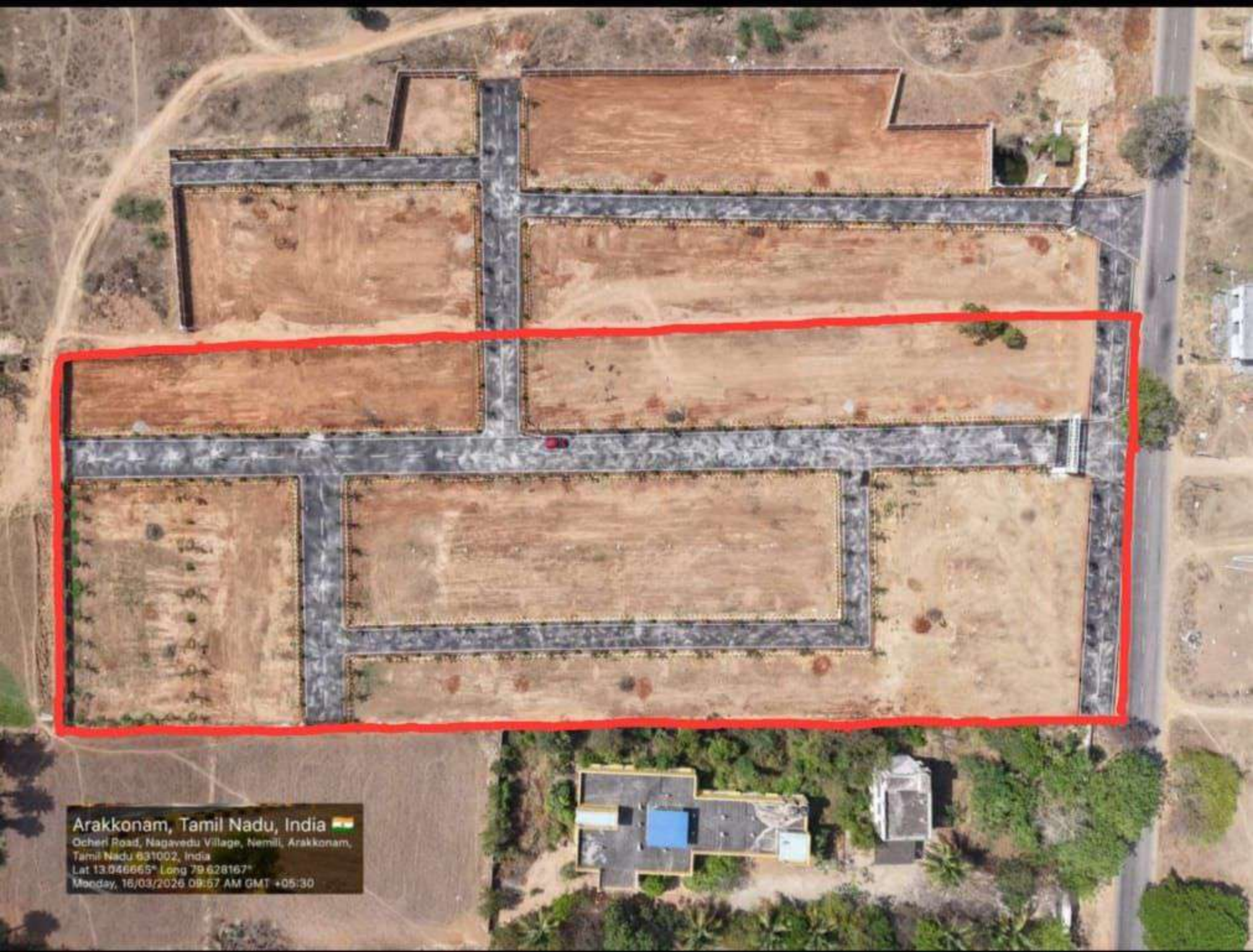
Arakkonam, Tamil Nadu, India
Ocheri Road, Nagavedu Village, Nemili, Arakkonam,
Tamil Nadu 631002, India
Lat 13.046665° Long 79.628167°
Monday, 16/03/2026 09:57 AM GMT +05:30

Arakkonam, Tamil Nadu, India
Ocheri Road, Nagavedu Village, Nemili, Arakkonam, Tamil Nadu 631002, India
Lat 13.046665° Long 79.628167°
Monday, 16/03/2026 09:57 AM GMT +05:30

Arakkonam, Tamil Nadu, India
Ocheri Road, Nagavedu Village, Nemili, Arakkonam, Tamil Nadu 631002, India
Lat 13.046665° Long 79.628167°
Monday, 16/03/2026 09:57 AM GMT +05:30

Arakkonam, Tamil Nadu, India
Ocheri Road, Nagavedu Village, Nemili, Arakkonam,
Tamil Nadu 631002, India
Lat 13.046665° Long 79.628167°
Monday, 16/03/2026 09:57 AM GMT +05:30

GPS Map Camera
Google
Arakkonam, Tamil Nadu, India
Ocheri Road, Nagavedu Village, Nemili, Arakkonam,
Tamil Nadu 631002, India
Lat 13.047228° Long 79.628426°
Monday, 16/03/2026 09:52 AM GMT +05:30

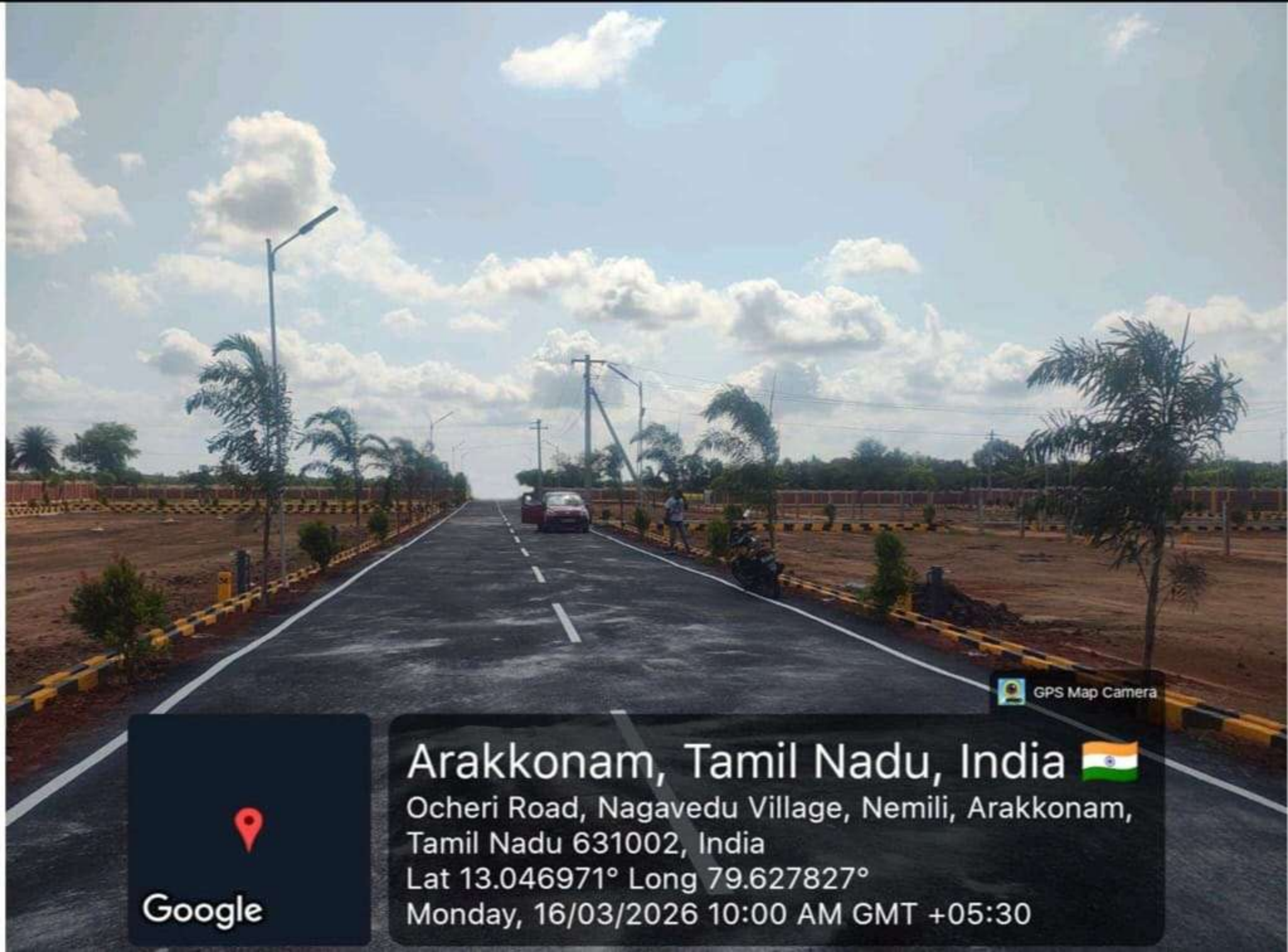
GPS Map Camera
Arakkonam, Tamil Nadu, India
Ocheri Road, Nagavedu Village, Nemili, Arakkonam,
Tamil Nadu 631002, India
Lat 13.046971° Long 79.627827°
Monday, 16/03/2026 10:00 AM GMT +05:30
Google

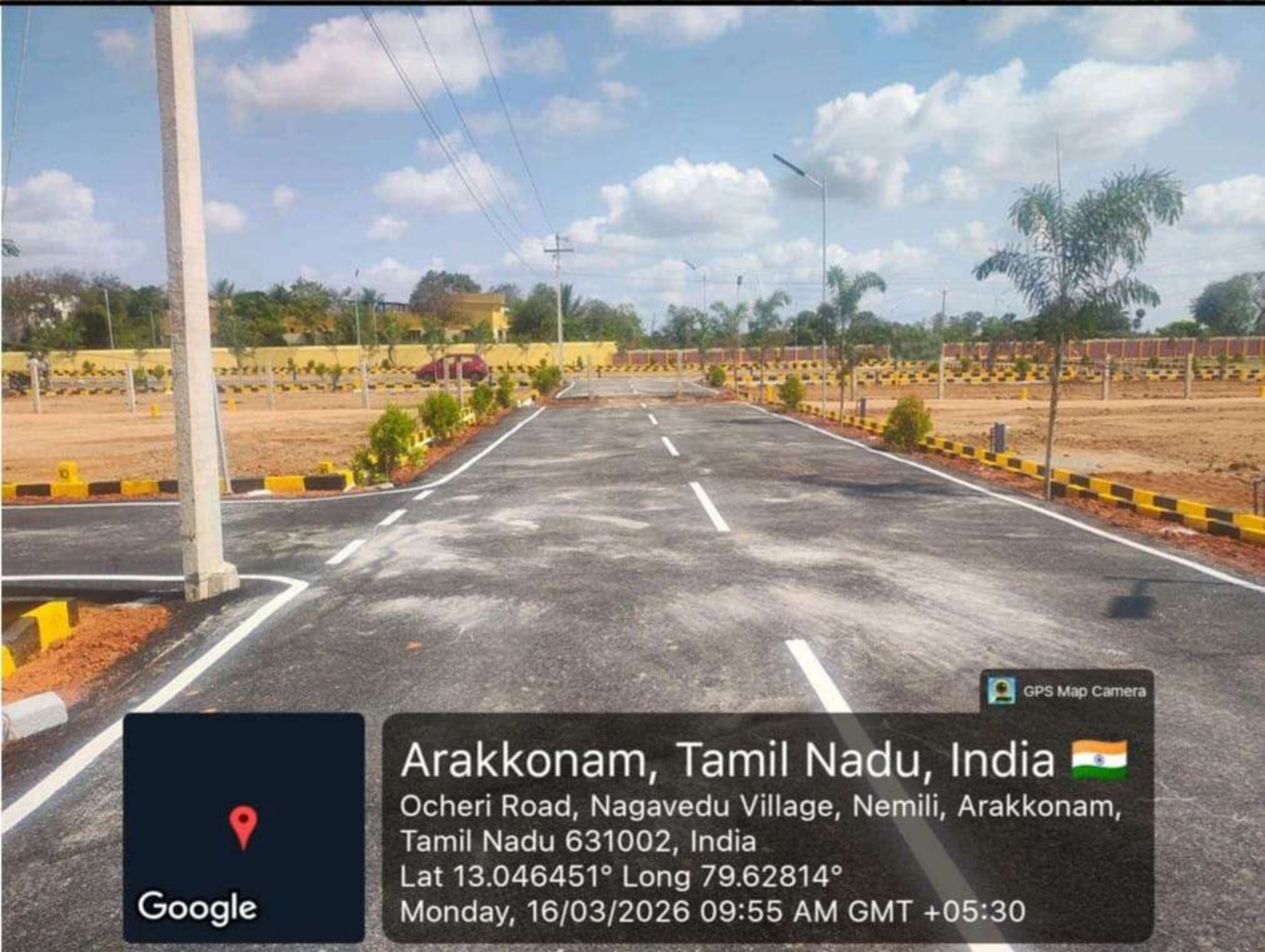
GPS Map Camera
Arakkonam, Tamil Nadu, India
Ocheri Road, Nagavedu Village, Nemili, Arakkonam,
Tamil Nadu 631002, India
Lat 13.046451° Long 79.62814°
Monday, 16/03/2026 09:55 AM GMT +05:30
Google

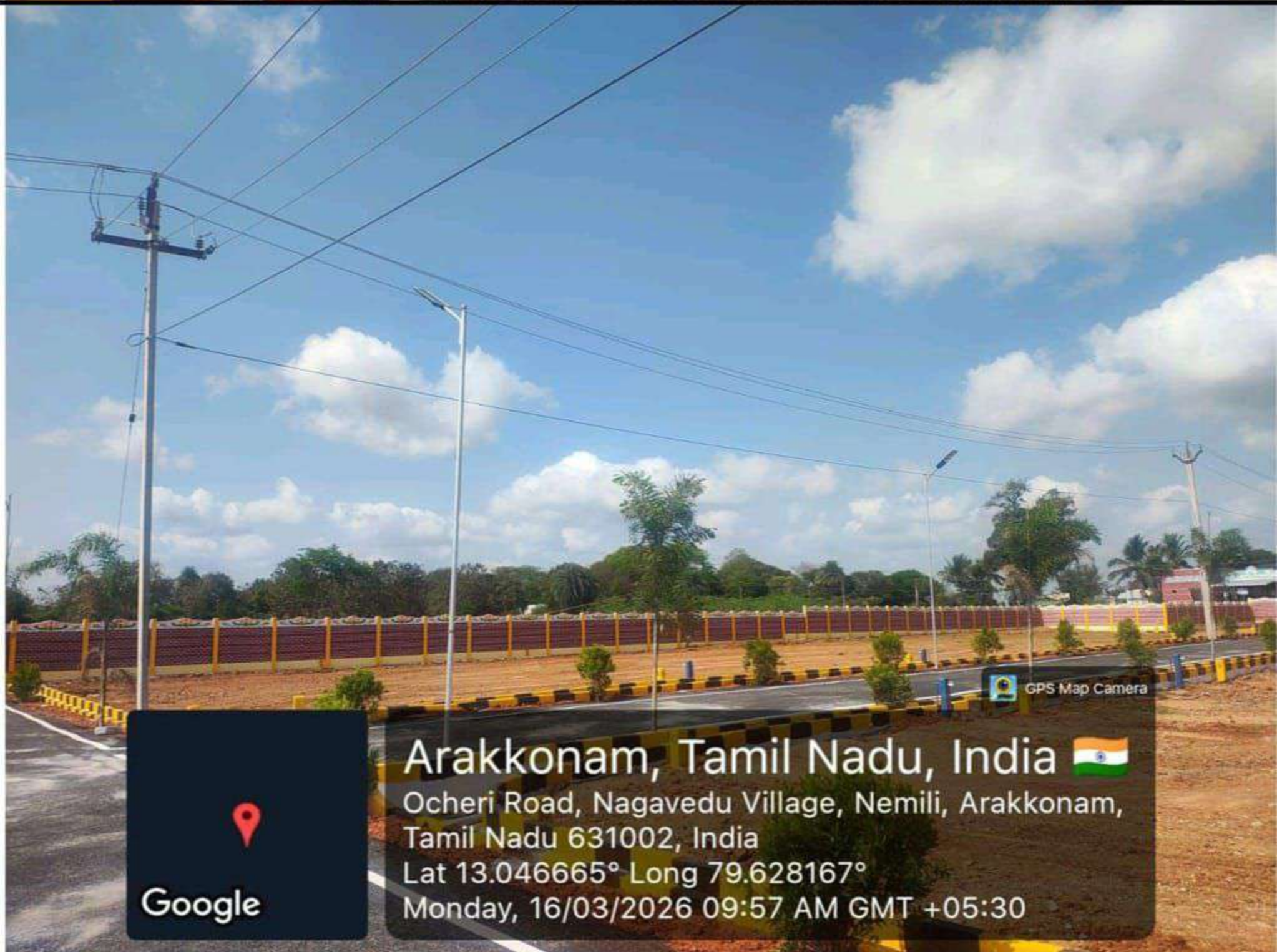
GPS Map Camera
Arakkonam, Tamil Nadu, India
Ocheri Road, Nagavedu Village, Nemili, Arakkonam,
Tamil Nadu 631002, India
Lat 13.046665° Long 79.628167°
Monday, 16/03/2026 09:57 AM GMT +05:30
Google

THE LANDLENS SUITE

# Eight ways to know a piece of land before you pay for it.

This report covers one part of the picture. These cover the rest, drawn from the same government records, for any property in Tamil Nadu.

### LandLens One
Ask anything about a property and get an answer grounded in live government records, with the sources shown.
**/landlens/one**

### Verify My Land
Every record check run on one property and returned as a single report.
**/landlens/verify-my-land**

### Legal Opinion
An advocate's written opinion on the title, built on the records we pull for it.
**/landlens**

### One Map
Every layer on one map: the parcel, its boundary, zoning, water bodies and what sits around it.
**/landlens/one/map**

### PriceMap
What land actually changed hands for around this plot, taken from the registered deeds.
**/landlens/pricemap**

### Build Scope
What you are allowed to build here: floor space, height, coverage and setbacks.
**/landlens/build-scope**

### Property Tracker
Watch a property and hear about it when something new is registered against it.
**/landlens/property-tracker**

### Deal Room
Run the transaction in one place: documents, stamping, signatures and the parties.
**/landlens/deal-room**



hello@verified.realestate · +91 9996 12 9996

FREE TOOLS · NO ACCOUNT NEEDED

# Twenty-four checks you can run yourself, at no cost.

## Records and verification

The registers themselves, read for you.

- Encumbrance Certificate
- Patta and Chitta
- Field Measurement Sketch
- EC Analyzer
- Bank charge check
- Court case search
- Seller background check
- Approval check by survey

## Value and duty

What it is worth and what it costs to register.

- Guideline value by street
- Guideline value by survey
- Stamp duty and registration fees
- Capital gains
- Floor space index
- Area unit converter

## Zoning and land use

What the plan says can happen on this land.

- Land use zone finder
- CMDA land use check
- Coastal regulation zone
- Master plan check
- Water bodies finder
- Airport height clearance

## Registers and directories

Who holds it, and which office keeps the record.

- Find your registering office
- Temple property check
- Waqf property check
- RERA register

**Every free tool**
/tools

**Services we run for you**
/services

**The LandLens suite**
/landlens/one

Verified RealEstate™

# Every claim in this document traces back to a government record.

- Legal opinions, due diligence and title verification
- Building plan, layout and sub-division approvals
- Completion and occupancy certificates, regularisation
- Escrow, negotiation and NRI property management
- Land survey, soil testing, architecture and construction

**Verified RealEstate**
3/350/2 Mettukuppam,
OMR Thoraipakkam,
Chennai 600 097, India
**hello@verified.realestate**
+91 9996 12 9996

Prepared from the registers named on the page each finding sits on. Where a register could not be read, this document says so in its place rather than leaving the gap to be read as a clean result.